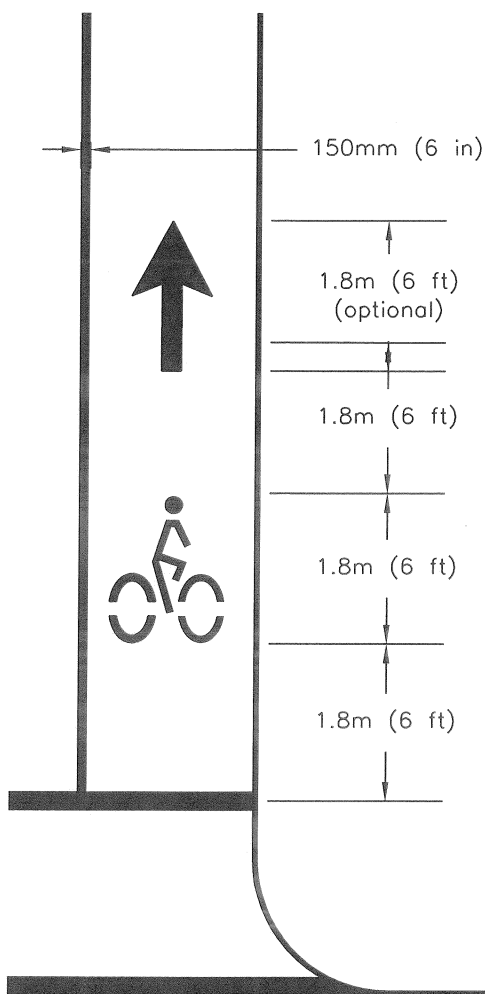


PLAN VIEW

PAVEMENT MARKINGS



NOTES:

1. The bicycle rider symbol or the word "BIKE LANE" may be used.
2. See figure 1 for additional information.

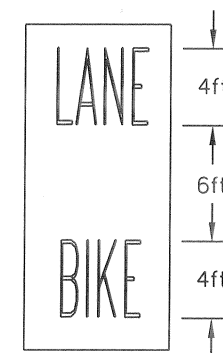
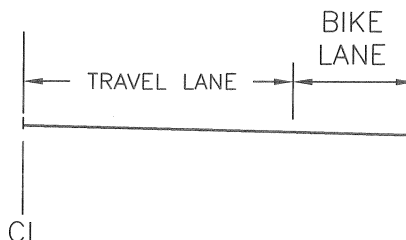


Figure 1. Word Legend (optional)



TRAVEL LANE WIDTHS:

	ACCEPTABLE:	PREFERRED
ARTERIAL:	11'	12'
COLLECTOR:	10'* 11' #	12'

\* ADJACENT TO BIKE LANE

# ADJACENT TO ON-STREET PARKING (NO BIKE LANE)

SIGNS:

ALL SIGNS WILL CONFORM TO MUTCD STANDARDS. WIDE OUTSIDE LANES SHOULD BE SIGNED AS SHARED USE BIKE ROUTES WHERE THEY ARE CONSISTENT WITH THE STRATEGIC BIKEWAY PLAN.

NOT TO SCALE

METROPOLITAN GOVERNMENT OF NASHVILLE AND DAVIDSON COUNTY  
DEPARTMENT OF PUBLIC WORKS

PAVEMENT MARKINGS  
AND SIGNS FOR BIKE  
LANES

DWG. NO. ST-504

DIR. OF ENG.:

*Mark May*

DATE: 12/17/03

REVISED: 08/25/03  
REVISED: 12/16/03  
REVISED: