

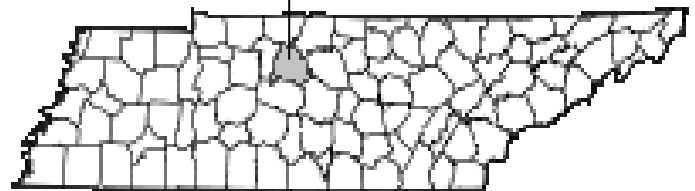
FLOOD INSURANCE STUDY

VOLUME 4 OF 5



METROPOLITAN GOVERNMENT OF NASHVILLE AND DAVIDSON COUNTY, TENNESSEE AND INCORPORATED AREAS

Nashville and
Davidson County



Community Name	Community Number
BELLE MEADE, CITY OF	470408
BERRY HILL, CITY OF	470406
FOREST HILLS, CITY OF	470407
GOODLETTSVILLE, CITY OF	470287
NASHVILLE AND DAVIDSON COUNTY, METROPOLITAN GOVERNMENT OF	470040
OAK HILL, TOWN OF	470351
RIDGETOP, CITY OF *	470162

*No Special Flood Hazard Areas Identified

REVISED
APRIL 5, 2017



Federal Emergency Management Agency

FLOOD INSURANCE STUDY NUMBER
47037CV004B

**NOTICE TO
FLOOD INSURANCE STUDY USERS**

Communities participating in the National Flood Insurance Program have established repositories of flood hazard data for floodplain management and flood insurance purposes. This Flood Insurance Study may not contain all data available within the repository. It is advisable to contact the community repository for any additional data.

The Federal Emergency Management Agency (FEMA) may revise and republish part or all of Flood Insurance Study. In addition, part of this Flood Insurance Study may be revised by the Letter of Map Revision process, which does not involve republication or redistribution of the Flood Insurance Study. It is, therefore, the responsibility of the user to consult with community officials and to check the community repository to obtain the most current Flood Insurance Study components.

Initial Countywide FIS Effective Date: April 20, 2001

First Revised Countywide FIS Date: November 21, 2002

Second Revised Countywide FIS Date: April 5, 2017

TABLE OF CONTENTS

VOLUME 1

	<u>Page</u>
1.0 <u>INTRODUCTION</u>.....	1
1.1 Purpose of Study	1
1.2 Authority and Acknowledgments.....	1
1.3 Coordination.....	4
2.0 <u>AREA STUDIED</u>	5
2.1 Scope of Study	5
2.2 Community Description	12
2.3 Principal Flood Problems.....	13
2.4 Flood Protection Measures.....	14
3.0 <u>ENGINEERING METHODS</u>	17
3.1 Hydrologic Analyses	18
3.1.1 Methods for Flooding Sources with New or Revised Analyses in Current Study	18
3.1.2 Methods for Flooding Sources Incorporated from Previous Studies	20
3.2 Hydraulic Analyses	76
3.2.1 Methods for Flooding Sources with New or Revised Analyses in Current Study	81
3.2.2 Methods for Flooding Sources Incorporated from Previous Studies	82
3.3 Vertical Datum	85
4.0 <u>FLOODPLAIN MANAGEMENT APPLICATIONS</u>.....	86
4.1 Floodplain Boundaries	86
4.2 Floodways	87

FIGURES

Figure 1. Floodway Schematic.....	88
-----------------------------------	----

TABLES

Table 1: Historical CCO Meeting Dates	5
Table 2: Flooding Sources Studied by Detailed Methods.....	6
Table 3: Flooding Sources Studied by Approximate Methods	11
Table 4: Letters of Map Revision (LOMRs) Incorporated into Current Study.....	12
Table 5: Summary of Discharges.....	24
Table 6: Summary of Stillwater Elevations	76
Table 7: Summary of Roughness Coefficients.....	77

TABLE OF CONTENTS

VOLUME 2

5.0	<u>INSURANCE APPLICATIONS</u>	163
6.0	<u>FLOOD INSURANCE RATE MAP</u>	163
7.0	<u>OTHER STUDIES</u>	166
8.0	<u>LOCATION OF DATA</u>	166
9.0	<u>BIBLIOGRAPHY AND REFERENCES</u>	166
10.0	<u>REVISION DESCRIPTIONS</u>	168
10.1	First Revision (Revised November 21, 2002)	169
10.2	Second Revision.....	169

TABLES

Table 8: Floodway Data	90
Table 9: Community Map History	164

TABLE OF CONTENTS – VOLUME 3

Exhibit 1 – Flood Profiles

Bear Hollow Branch	Panels	01P-02P
Belle Meade Branch	Panels	03P-05P
Browns Creek	Panels	06P-07P
Buffalo Creek	Panels	08P-10P
Carney Creek	Panels	11P-12P
Claylick Creek	Panels	13P-15P
Claylick Creek Overflow	Panel	16P
Collins Creek	Panels	17P-18P
Cooper Creek	Panels	19P-22P
Cooper Creek Tributary 1	Panels	23P-24P
Cooper Creek Tributary 2	Panels	25P
Crocker Springs Branch	Panels	26P-27P
Crocker Springs Branch Tributary 1	Panel	28P
Cumberland River	Panels	29P-39P
Cummings Branch	Panels	40P-42P
Davidson Branch	Panels	43P-44P
Drakes Branch	Panels	45P-46P

TABLE OF CONTENTS - VOLUME 3

EXHIBITS (Continued)

Exhibit 1 – Flood Profiles (continued)

Dry Creek	Panels	47P-50P
Dry Fork	Panels	51P-53P
Dry Fork Creek	Panels	54P-56P
Dry Fork Creek Tributary 1	Panels	57P-58P
Dry Fork Creek Tributary 2	Panels	59P
Earthman Fork	Panels	60P-70P
Earthman Fork Tributary 2	Panel	71P
Earthman Fork Tributary 3	Panel	72P
Earthman Fork Tributary 4	Panel	73P
East Fork Browns Creek	Panels	74P-75P
East Fork Creek	Panel	76P
East Fork Hamilton Creek	Panels	77P-78P
Eaton Creek	Panels	79P-81P
Elm Hill Tributary	Panels	82P-83P
Ewin Branch	Panels	84P-85P
Ewing Creek	Panels	86P-89P
Ewing Creek Tributary 1	Panel	90P
Ewing Creek Tributary 2	Panels	91P-92P
Flat Creek	Panels	93P-96P
Flat Creek Overflow	Panel	97P
Franklin Branch	Panels	98P-100P

TABLE OF CONTENTS - VOLUME 4

EXHIBITS

Exhibit 1 – Flood Profiles

Franklin Branch Tributary 1	Panels	101P-102P
Franklin Branch Tributary 2	Panels	103P-104P
Franklin Branch Tributary 3	Panel	105P
Gibson Creek	Panels	106P-107P
Gibson Creek Tributary	Panel	108P
Gibson Creek Tributary 1	Panel	109P
Gibson Creek Tributary 1.1	Panel	110P
Gibson Creek Tributary 2	Panel	111P
Goodlettsville Outlet Ditch	Panels	112P-113P
Harpeth River	Panels	114P-116P
Highway 100 Tributary	Panels	117P-118P
Holt Creek	Panels	119P-120P
Hurricane Creek	Panel	121P

TABLE OF CONTENTS - VOLUME 4

EXHIBITS (Continued)

Exhibit 1 – Flood Profiles (continued)

Indian Creek	Panels	122P-124P
Indian Creek (West)	Panels	125P-127P
Indian Creek (West) Tributary 1	Panels	128P-129P
Indian Creek (West) Tributary 2	Panels	130P
Jocelyn Hollow Branch	Panels	131P-132P
Jocelyn Hollow Branch Overflow	Panel	133P
Johnson Hollow	Panels	134P-135P
Little Creek	Panels	136P-139P
Little Creek Tributary 1	Panels	140P-141P
Little Creek Tributary 2	Panel	142P
Little East Fork Creek	Panel	143P
Little Harpeth River	Panels	144P-145P
Loves Branch	Panels	146P-148P
Lumsley Fork	Panel	149P
Mansker Creek	Panels	150P-157P
McCrary Creek	Panels	158P-162P
Middle Fork Browns Creek	Panels	163P-169P
Mill Creek	Panels	170P-174P
North Fork Ewing Creek	Panels	175P-177P
North Fork Ewing Creek Tributary 2	Panels	178P-179P
North Fork Ewing Creek Tributary 3	Panels	180P-181P
North Fork Ewing Creek Tributary 4	Panels	182P-183P
North Fork Ewing Creek Tributary 5	Panels	184P-185P
North Fork Ewing Creek Tributary 6	Panels	186P-187P
North Fork Ewing Creek Tributary 7	Panel	188P
North Fork Ewing Creek Tributary 8	Panels	189P-190P
Otter Creek	Panels	191P-194P
Overall Creek	Panel	195P-197P

TABLE OF CONTENTS - VOLUME 5

EXHIBITS

Exhibit 1 – Flood Profiles

Pages Branch	Panels	198P-200P
Pages Branch Tributary A	Panels	201P-202P
Pages Branch Tributary B	Panel	203P-204P
Poplar Creek	Panels	205P-207P
Pulley Tributary	Panels	208P-209P
Richland Creek	Panels	210P-215P

TABLE OF CONTENTS - VOLUME 5

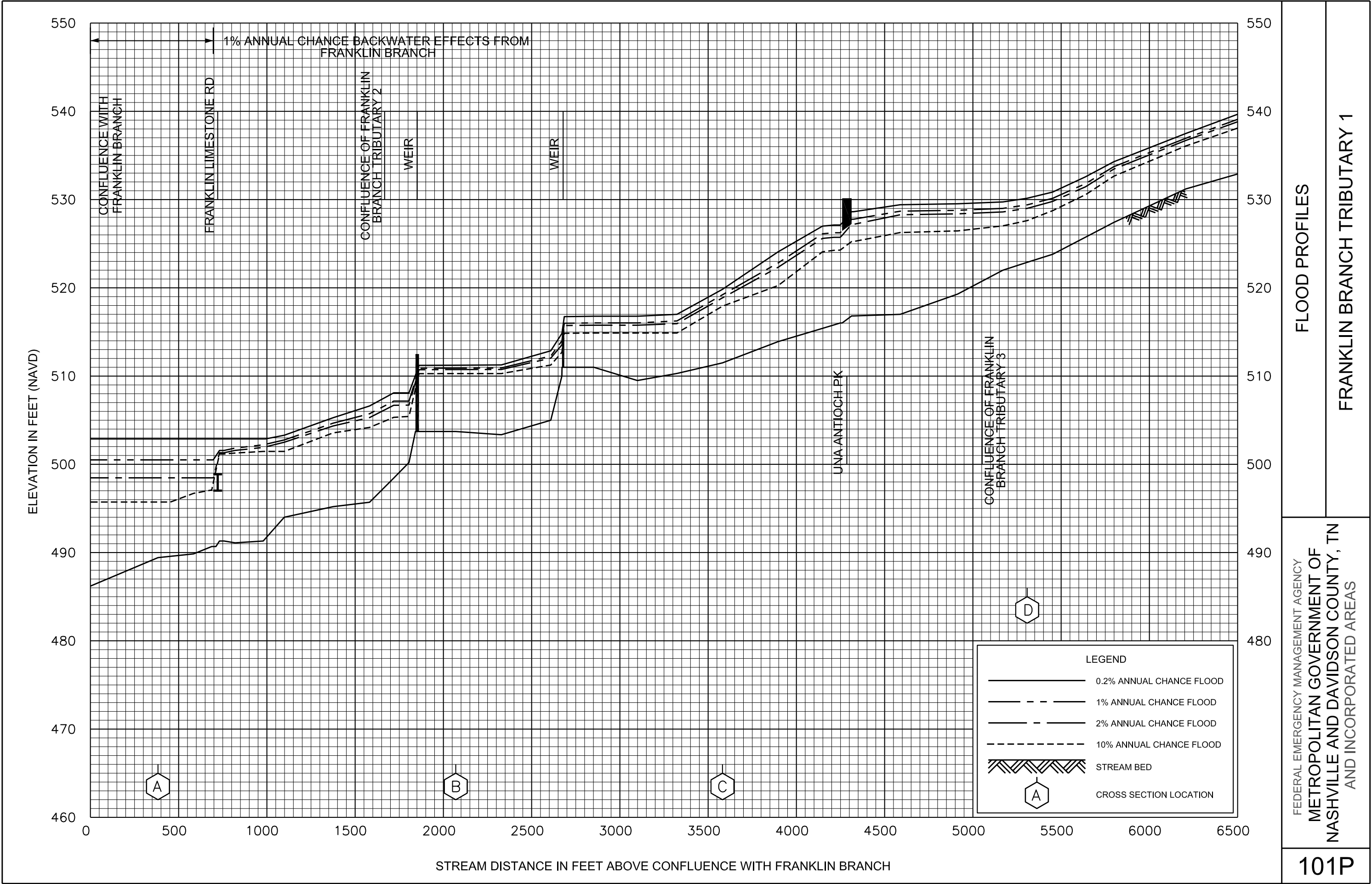
EXHIBITS (Continued)

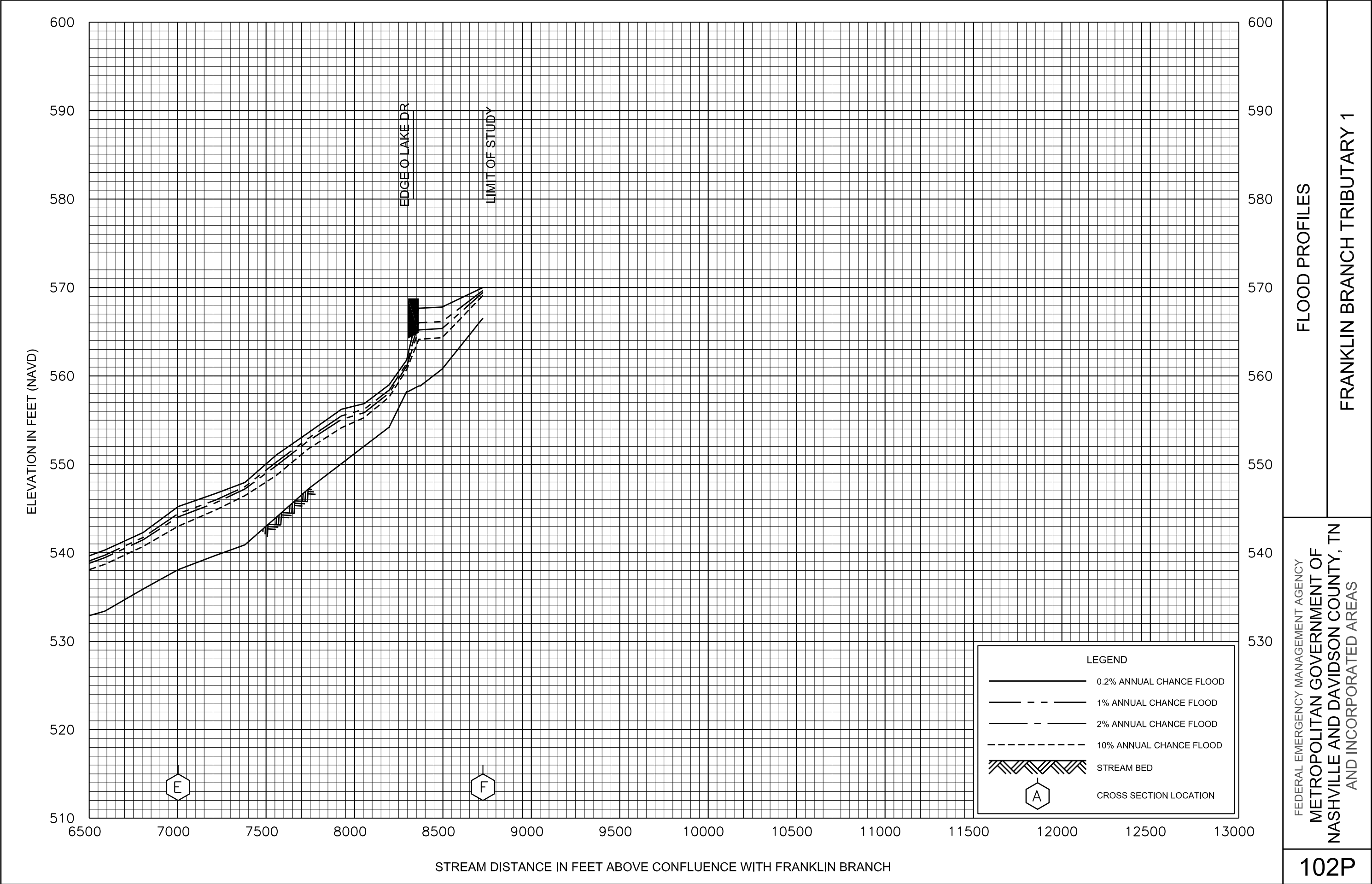
Exhibit 1 – Flood Profiles (continued)

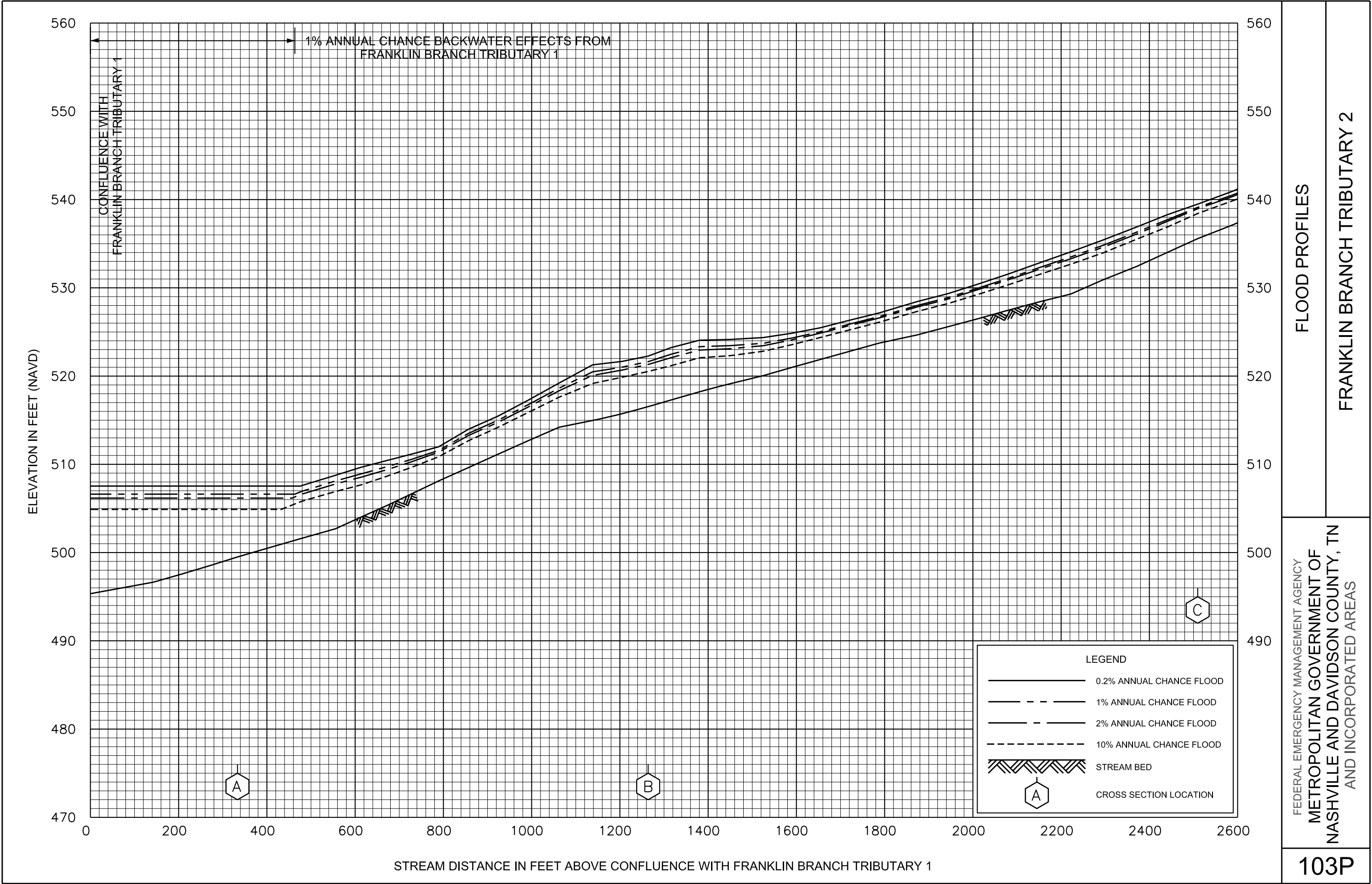
Scotts Creek	Panels	216P-217P
Scotts Creek Tributary	Panels	218P
Scotts Hollow	Panel	219P
Sevenmile Creek	Panels	220P-226P
Sevenmile Creek Tributary 1	Panels	227P-228P
Sevenmile Creek Tributary 2	Panels	229P-230P
Shaw Branch	Panels	231P-233P
Sims Branch	Panels	234P-235P
Sorghum Branch	Panels	236P-238P
Sorghum Branch Overflow	Panel	239P
South Harpeth River	Panels	240P-242P
Stoners Creek	Panels	243P-247P
Stones River	Panels	248P-249P
Sugartree Creek	Panels	250P-252P
Trace Creek	Panel	253P
Trantham Creek	Panels	254P-256P
Tributary to Richland Creek	Panels	257P-258P
Tributary No. 1 to East Fork Hamilton Creek	Panels	259P-260P
Tributary No. 1 to Overall Creek	Panel	261P-262P
Tributary No. 2 to East Fork Hamilton Creek	Panels	263P-264P
Turkey Creek	Panels	265P-266P
Unnamed Tributary to Whittemore Branch	Panel	267P
Vaughns Gap Branch	Panels	268P-269P
Vaughns Gap Branch Overflow	Panel	270P
Vhoins Branch	Panel	271P
West Branch Hurricane Creek	Panel	272P
West Fork Browns Creek	Panels	273P-275P
Whites Creek	Panels	276P-281P
Whites Creek Tributary	Panel	282P
Whittemore Branch	Panels	283P-286P
Whittemore Branch Tributary	Panels	287P-289P
Windemere Branch	Panels	290P-291P
Windemere Branch Tributary 1	Panels	292P

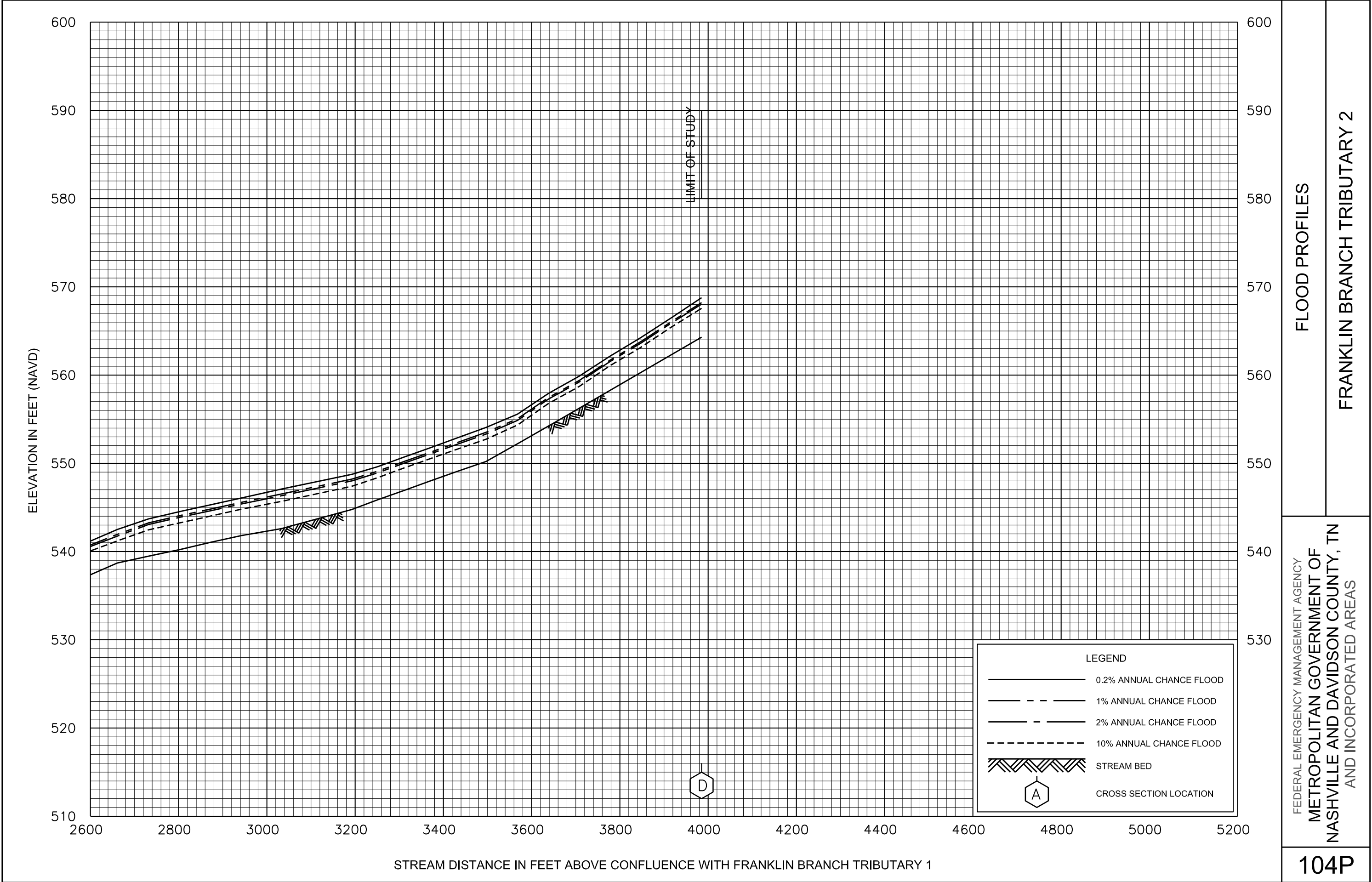
Exhibit 2- Flood Insurance Rate Map Index (Published Separately)

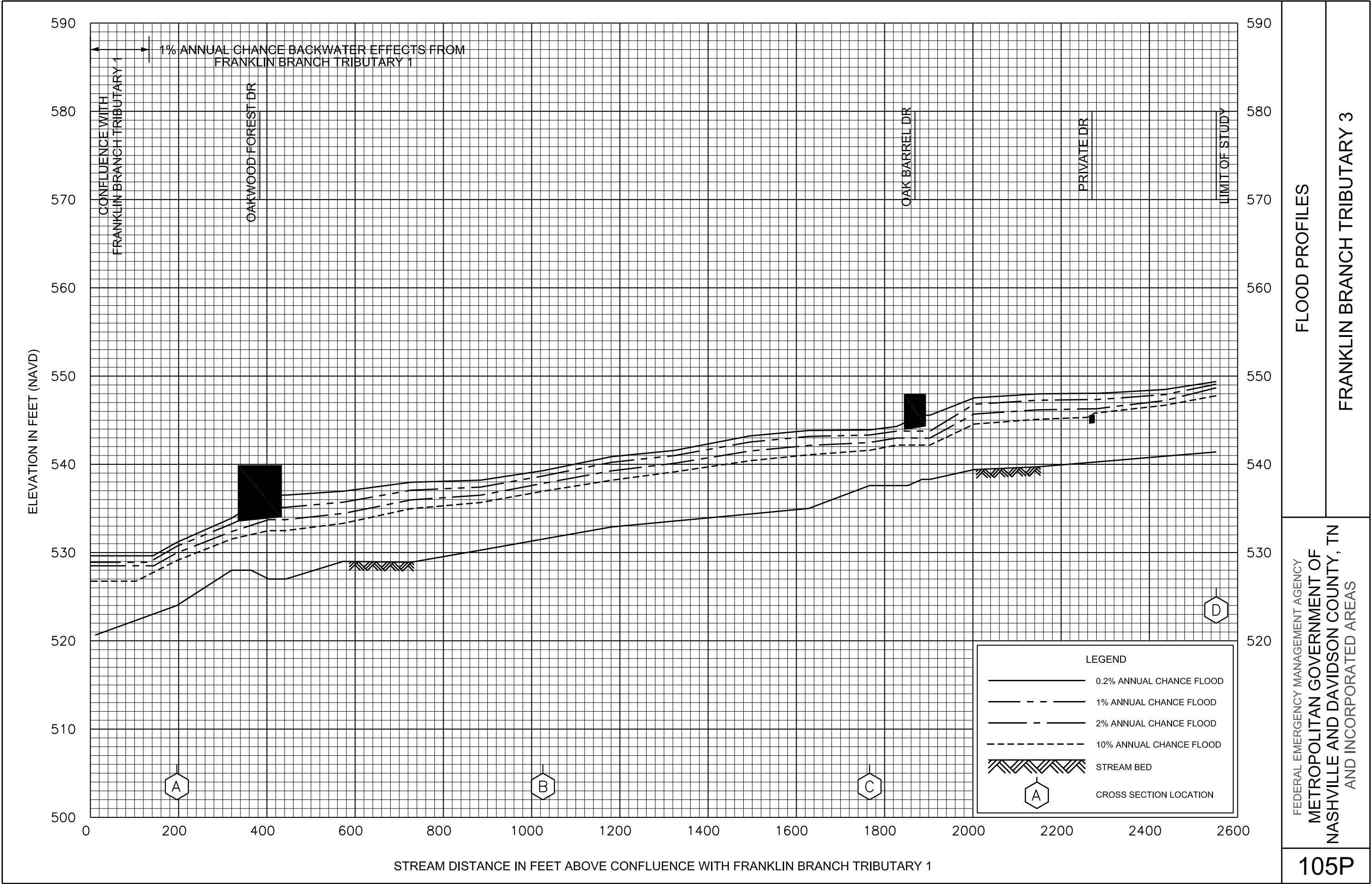
Flood Insurance Rate Maps (Published Separately)







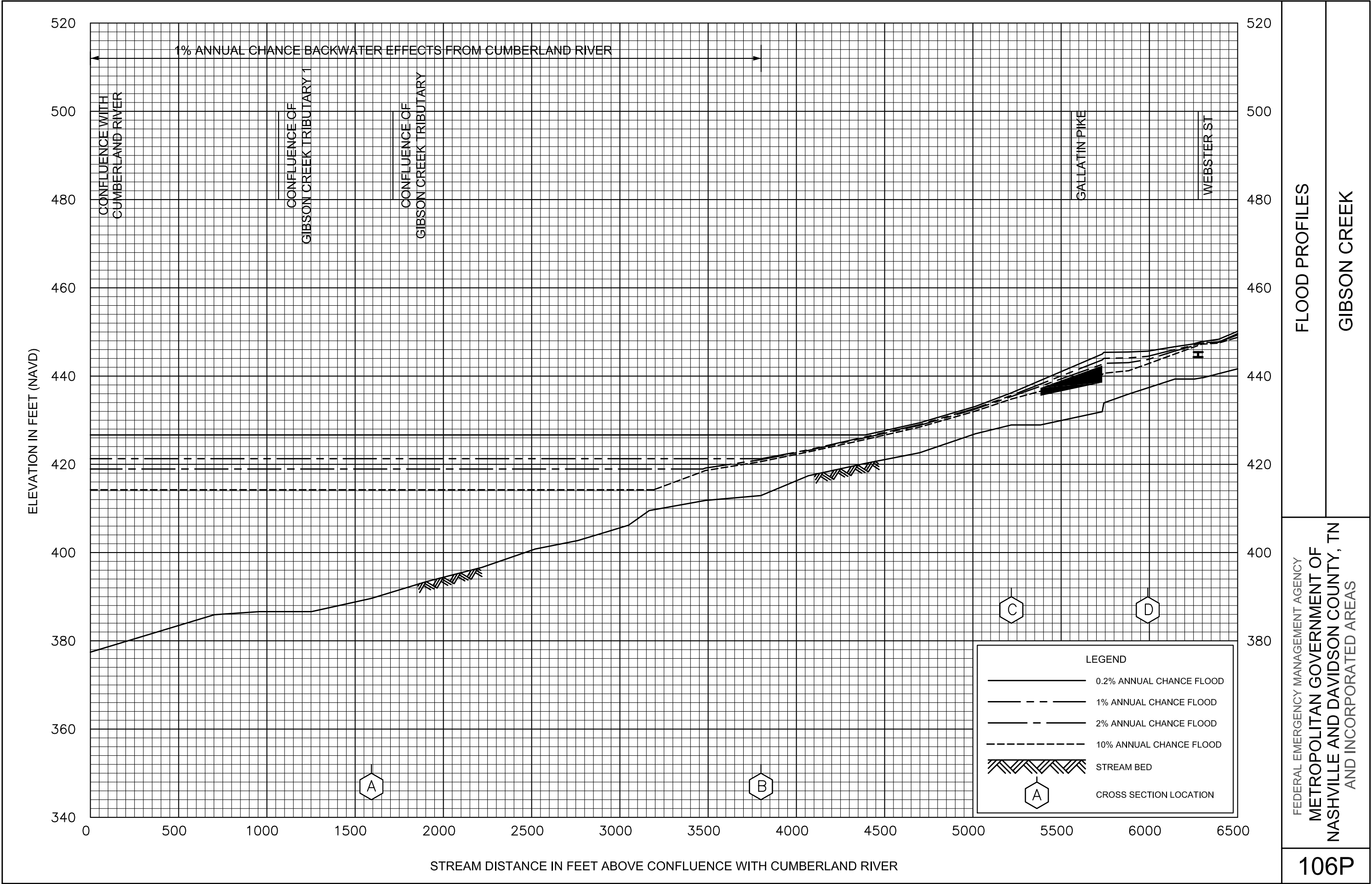


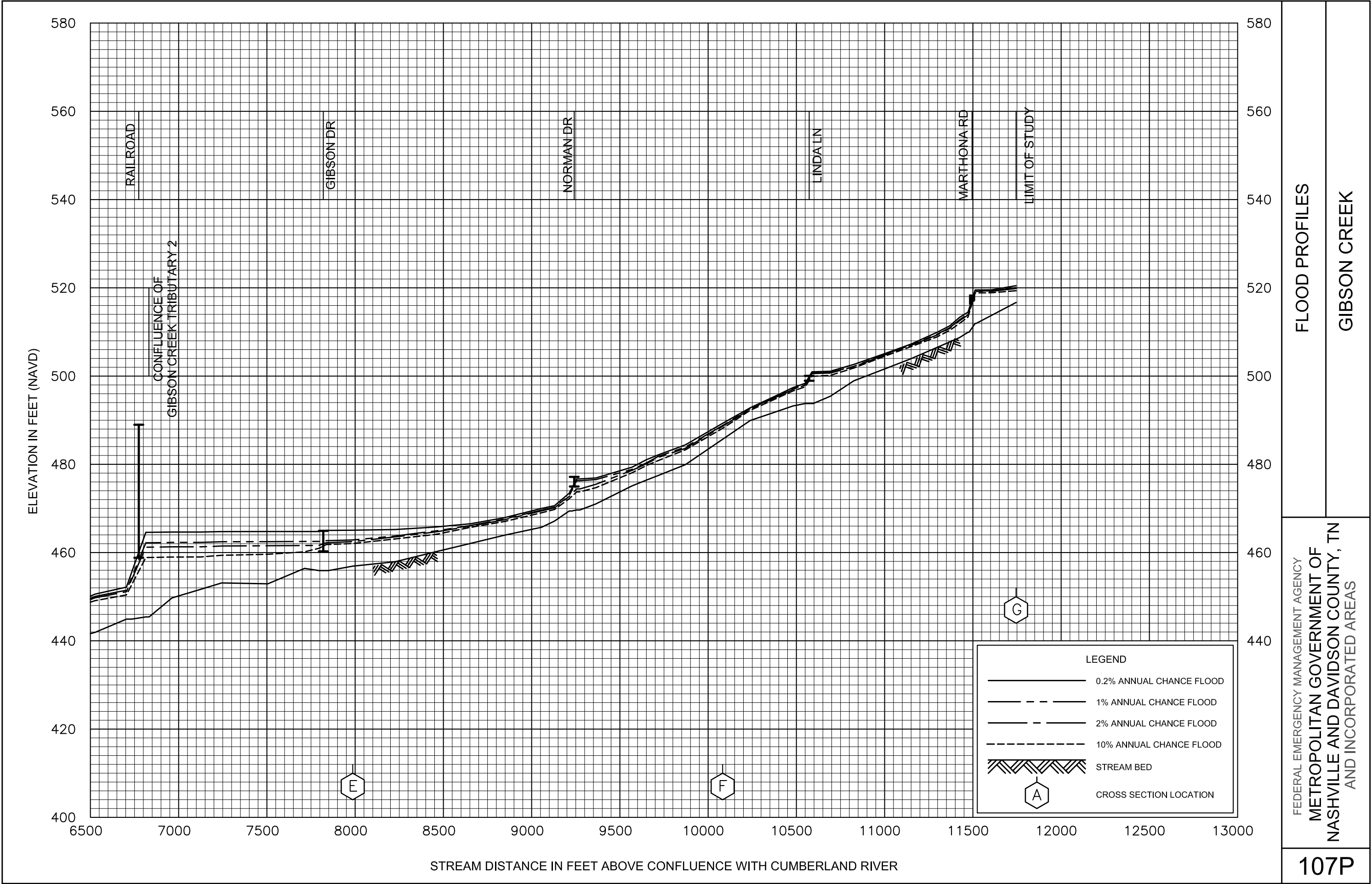


FLOOD PROFILES

FRANKLIN BRANCH TRIBUTARY 3

FEDERAL EMERGENCY MANAGEMENT AGENCY
METROPOLITAN GOVERNMENT OF
NASHVILLE AND DAVIDSON COUNTY, TN
AND INCORPORATED AREAS

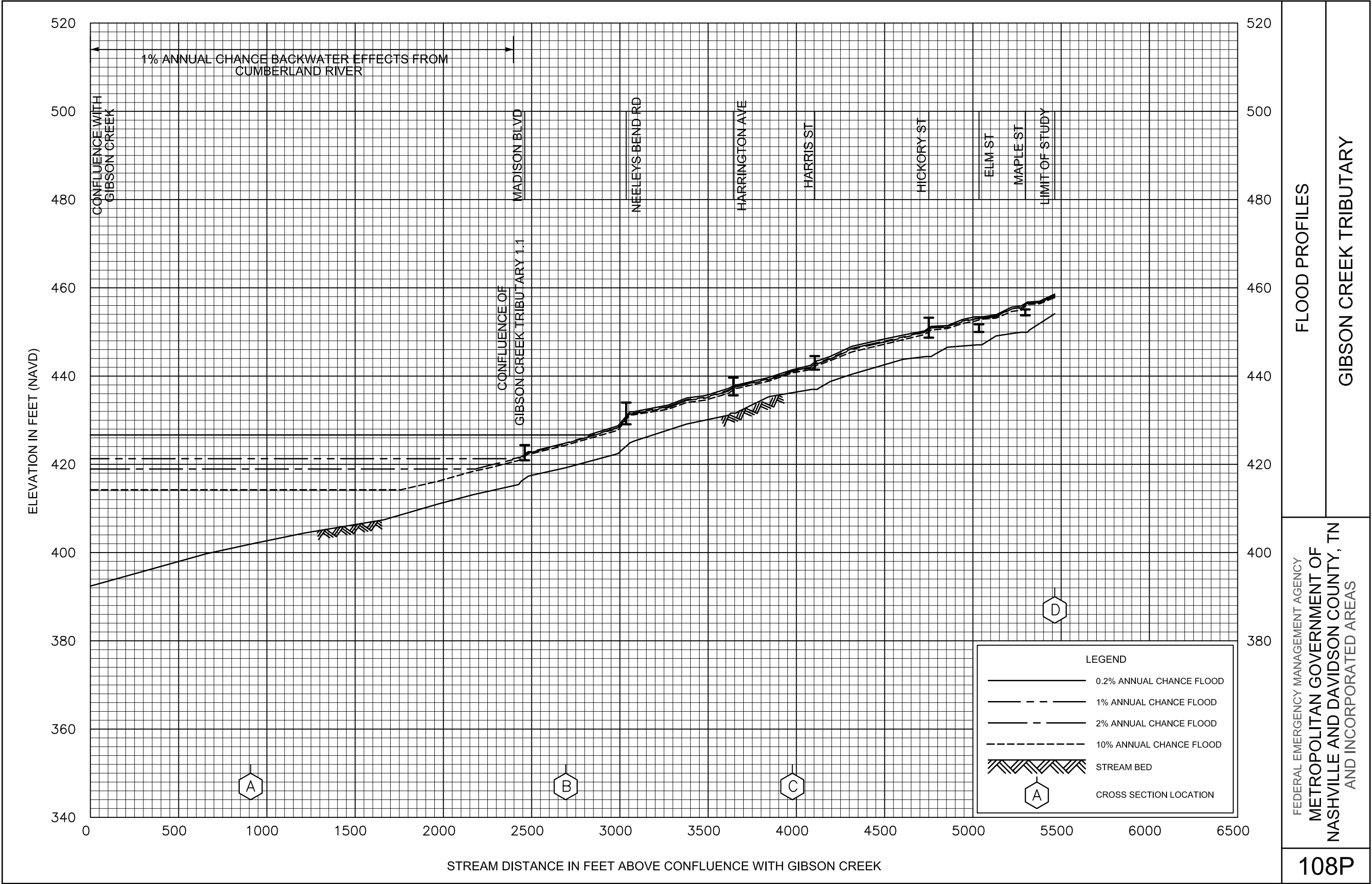


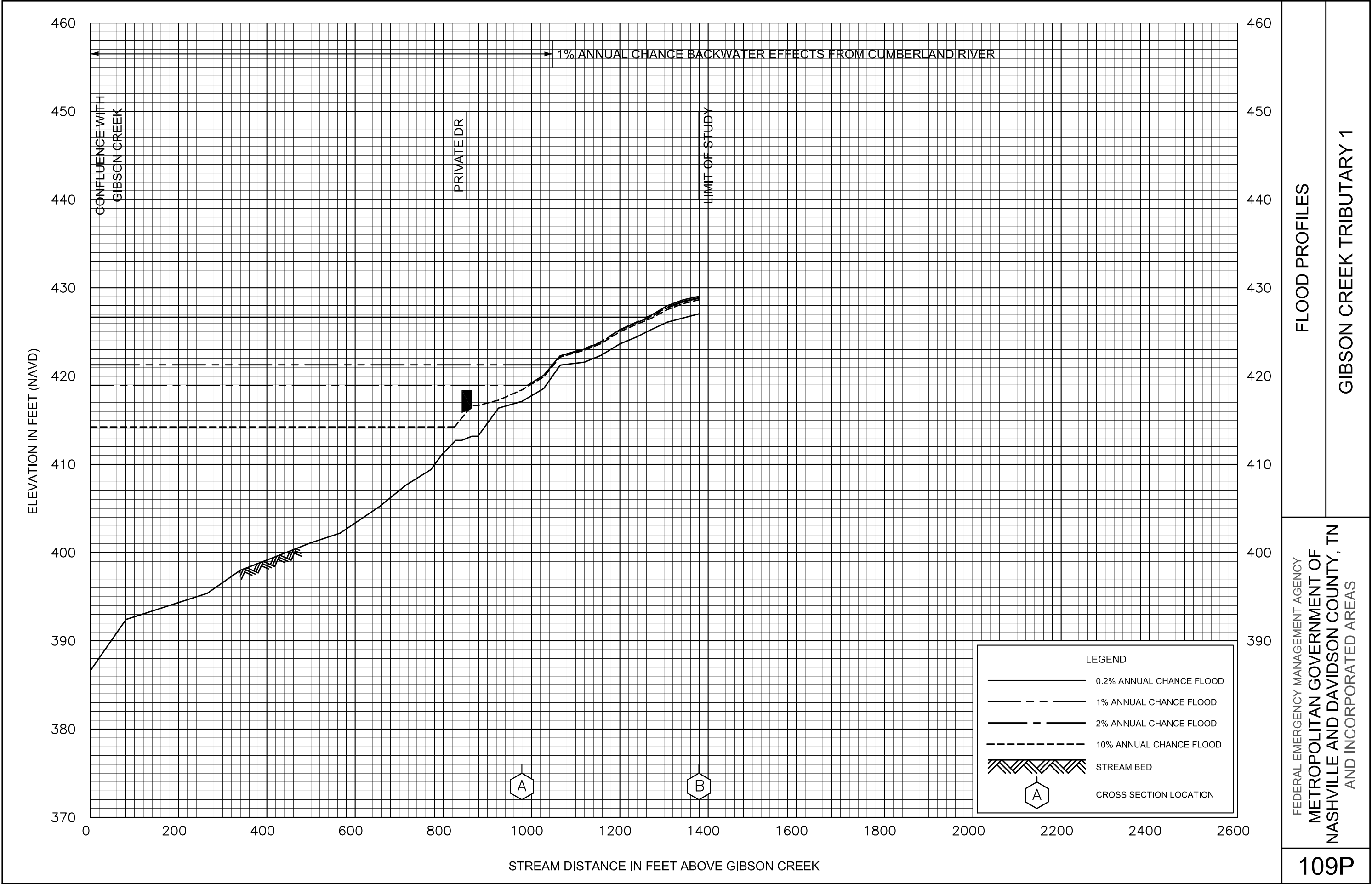


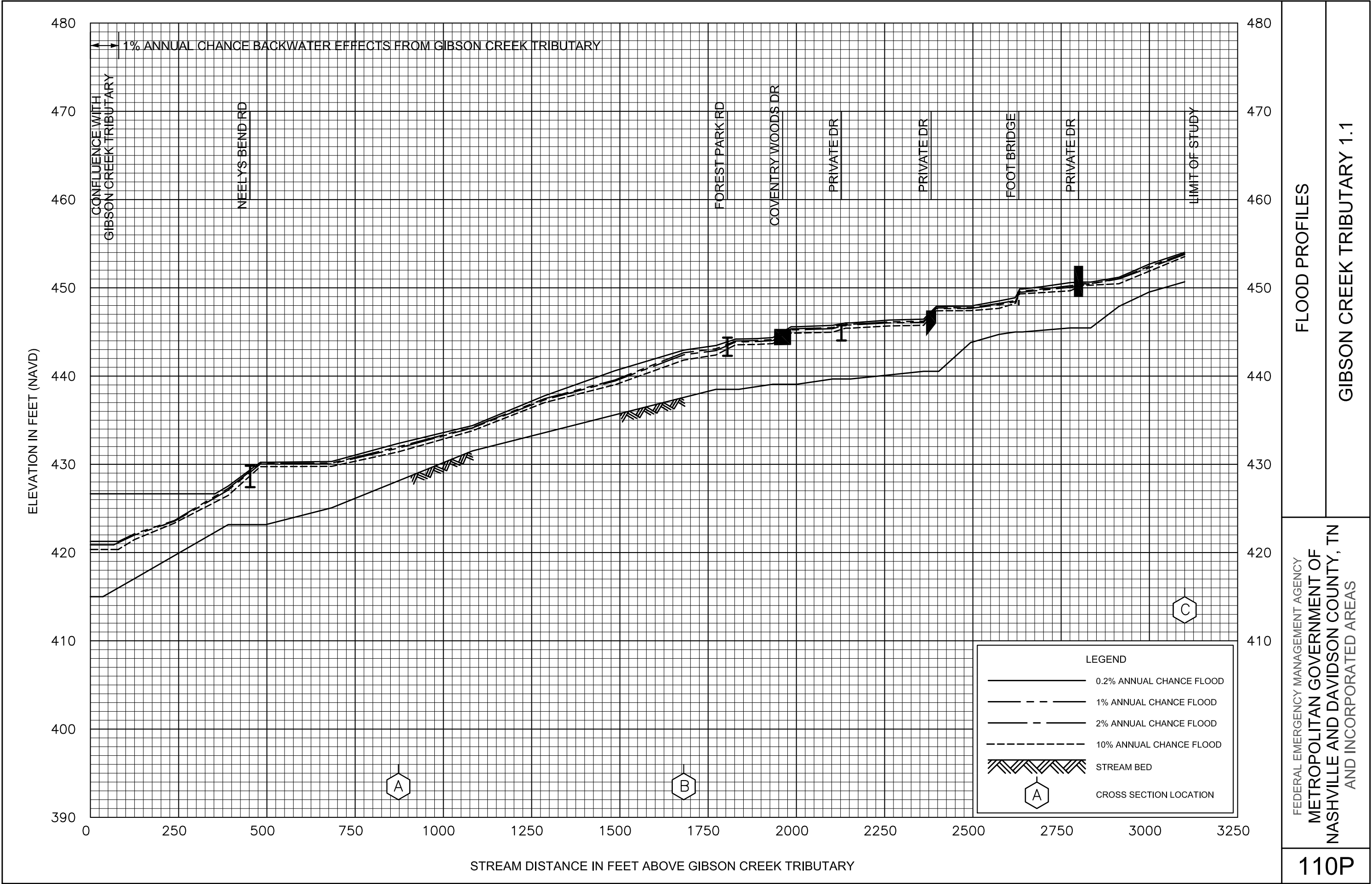
FLOOD PROFILES

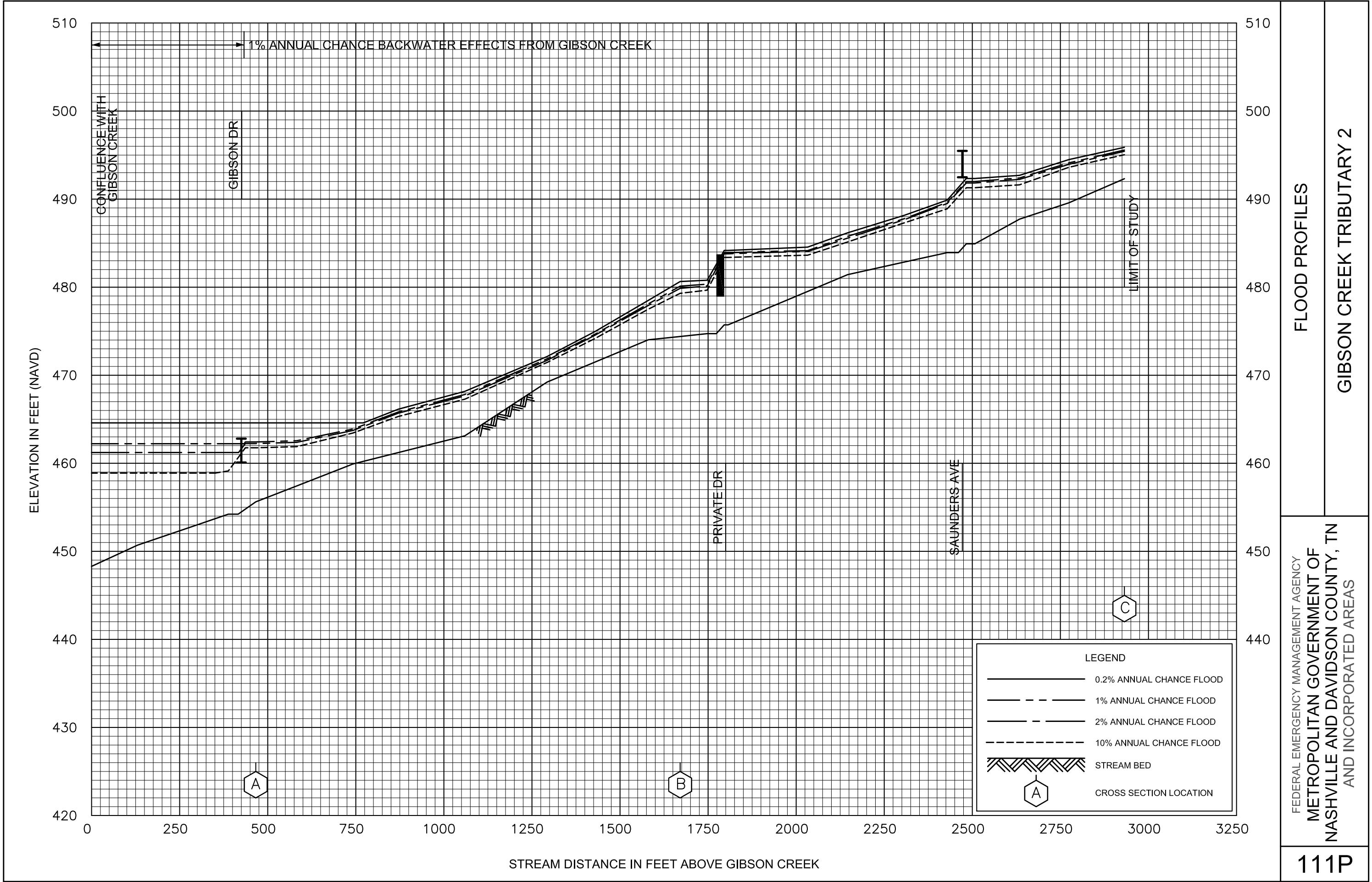
GIBSON CREEK

FEDERAL EMERGENCY MANAGEMENT AGENCY
METROPOLITAN GOVERNMENT OF
NASHVILLE AND DAVIDSON COUNTY, TN
AND INCORPORATED AREAS





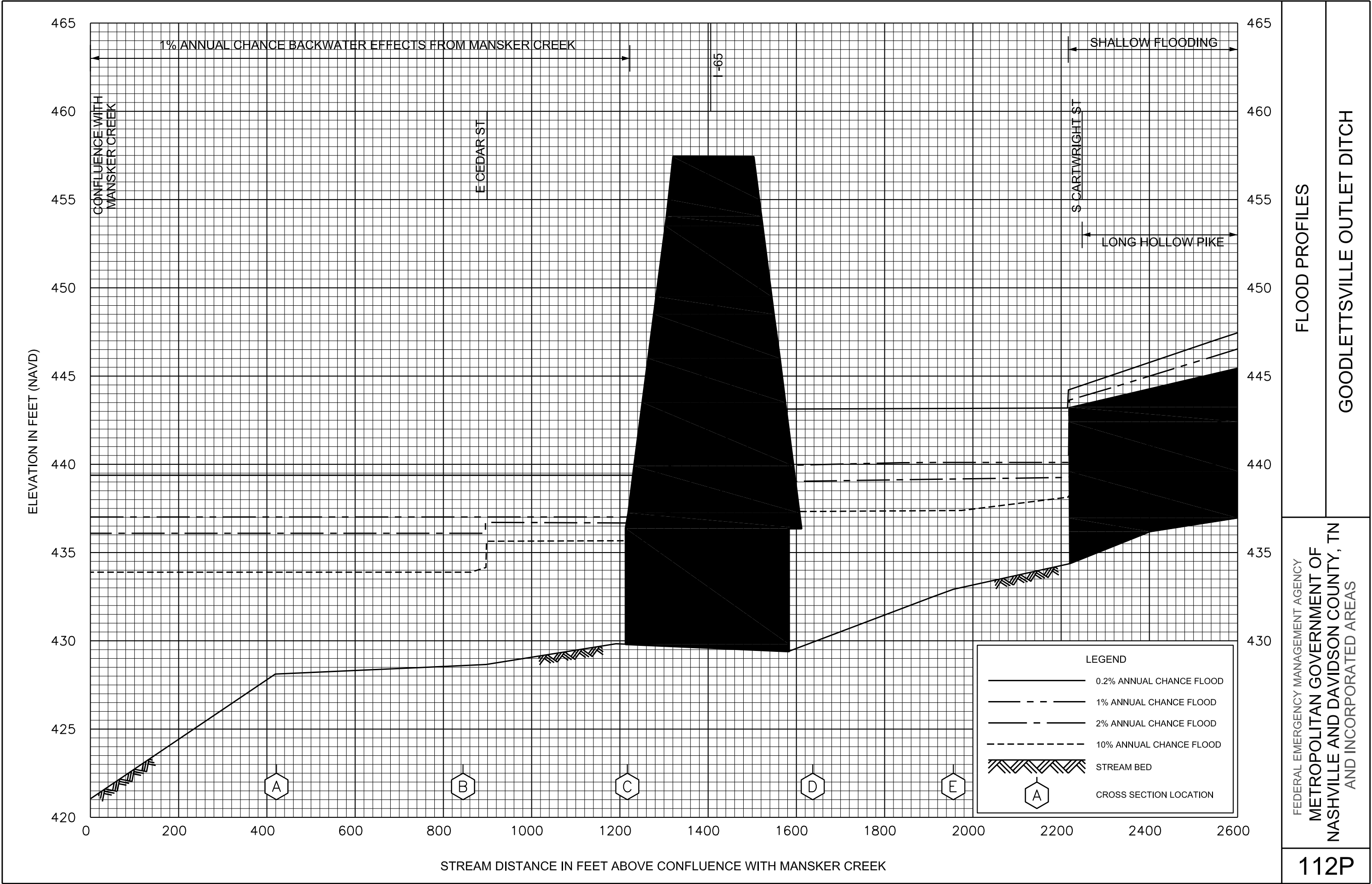




FLOOD PROFILES

GIBSON CREEK TRIBUTARY 2

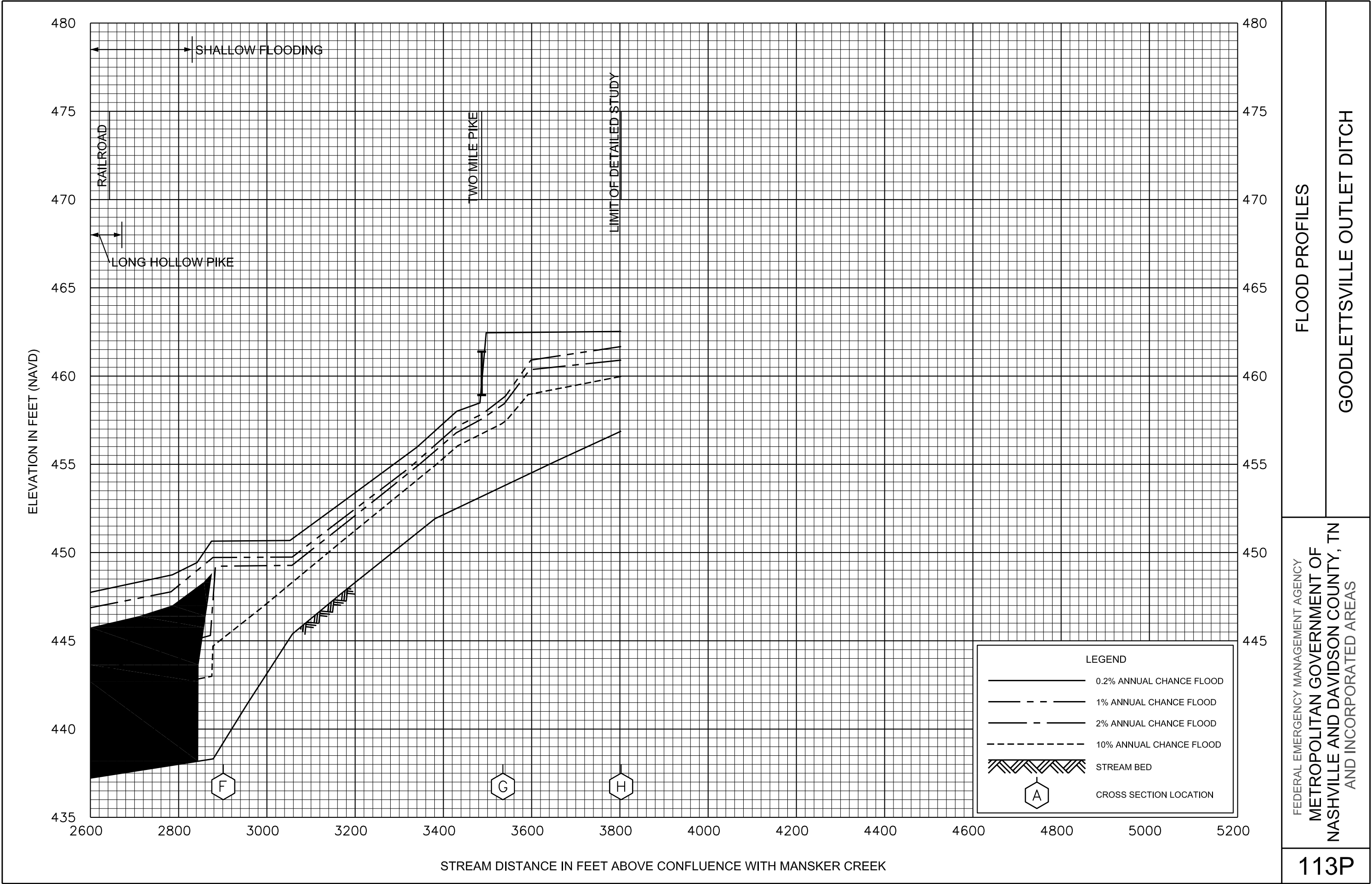
FEDERAL EMERGENCY MANAGEMENT AGENCY
METROPOLITAN GOVERNMENT OF
NASHVILLE AND DAVIDSON COUNTY, TN
AND INCORPORATED AREAS

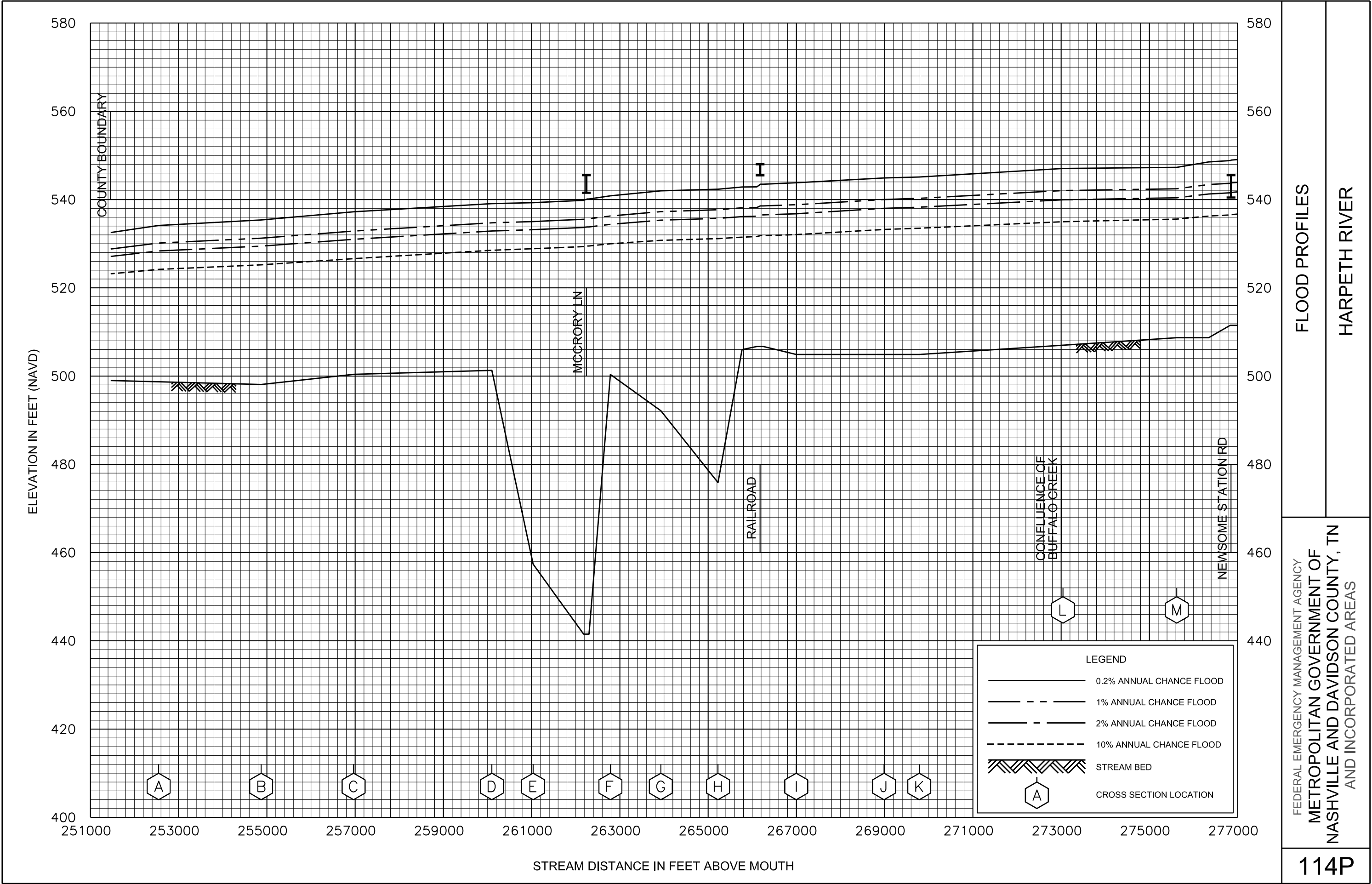


FLOOD PROFILES

GOODLETTSVILLE OUTLET DITCH

FEDERAL EMERGENCY MANAGEMENT AGENCY
METROPOLITAN GOVERNMENT OF
NASHVILLE AND DAVIDSON COUNTY, TN
AND INCORPORATED AREAS

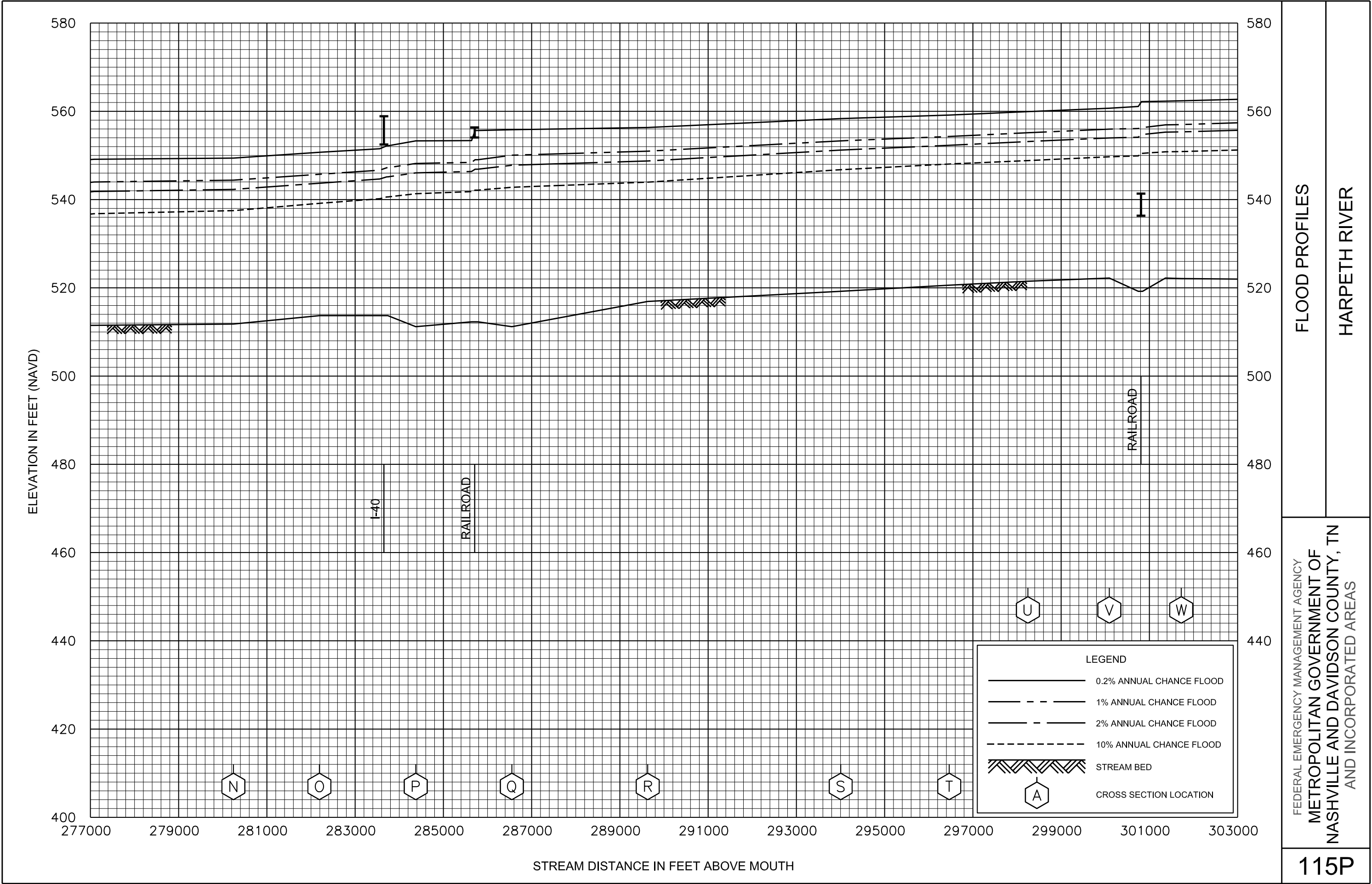




FLOOD PROFILES

HARPETH RIVER

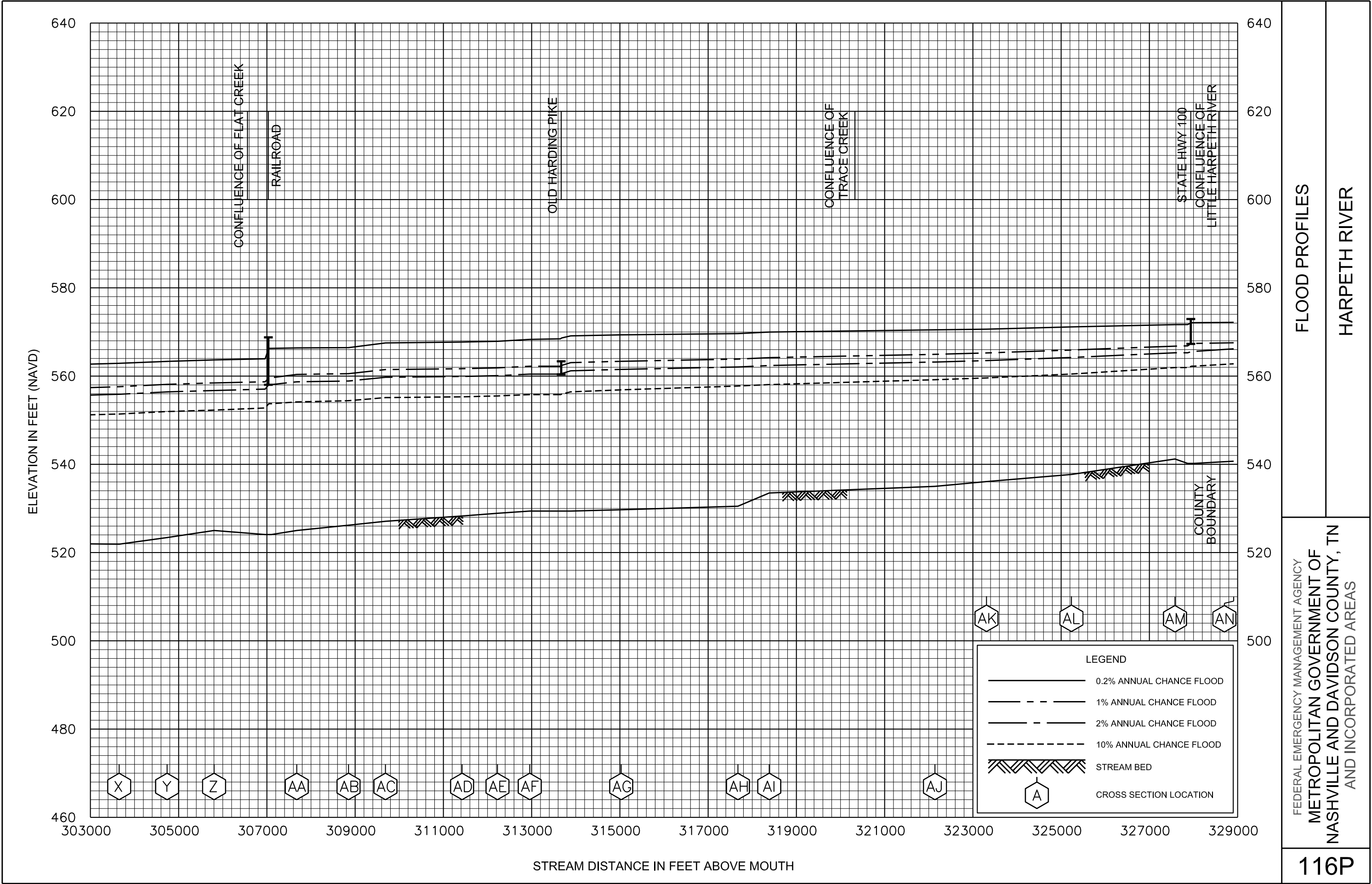
FEDERAL EMERGENCY MANAGEMENT AGENCY
METROPOLITAN GOVERNMENT OF
NASHVILLE AND DAVIDSON COUNTY, TN
AND INCORPORATED AREAS



FLOOD PROFILES

HARPETH RIVER

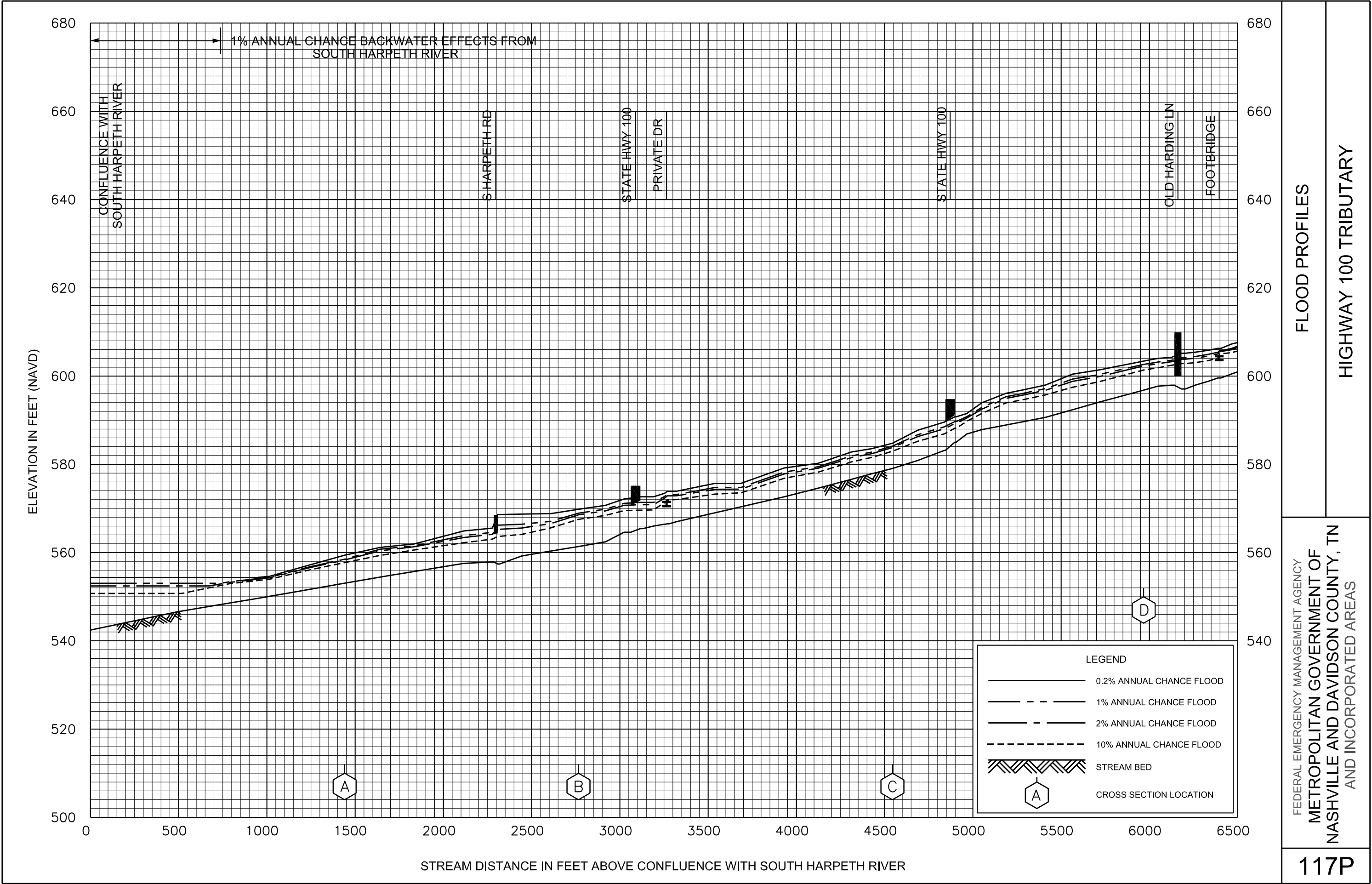
FEDERAL EMERGENCY MANAGEMENT AGENCY
METROPOLITAN GOVERNMENT OF
NASHVILLE AND DAVIDSON COUNTY, TN
AND INCORPORATED AREAS

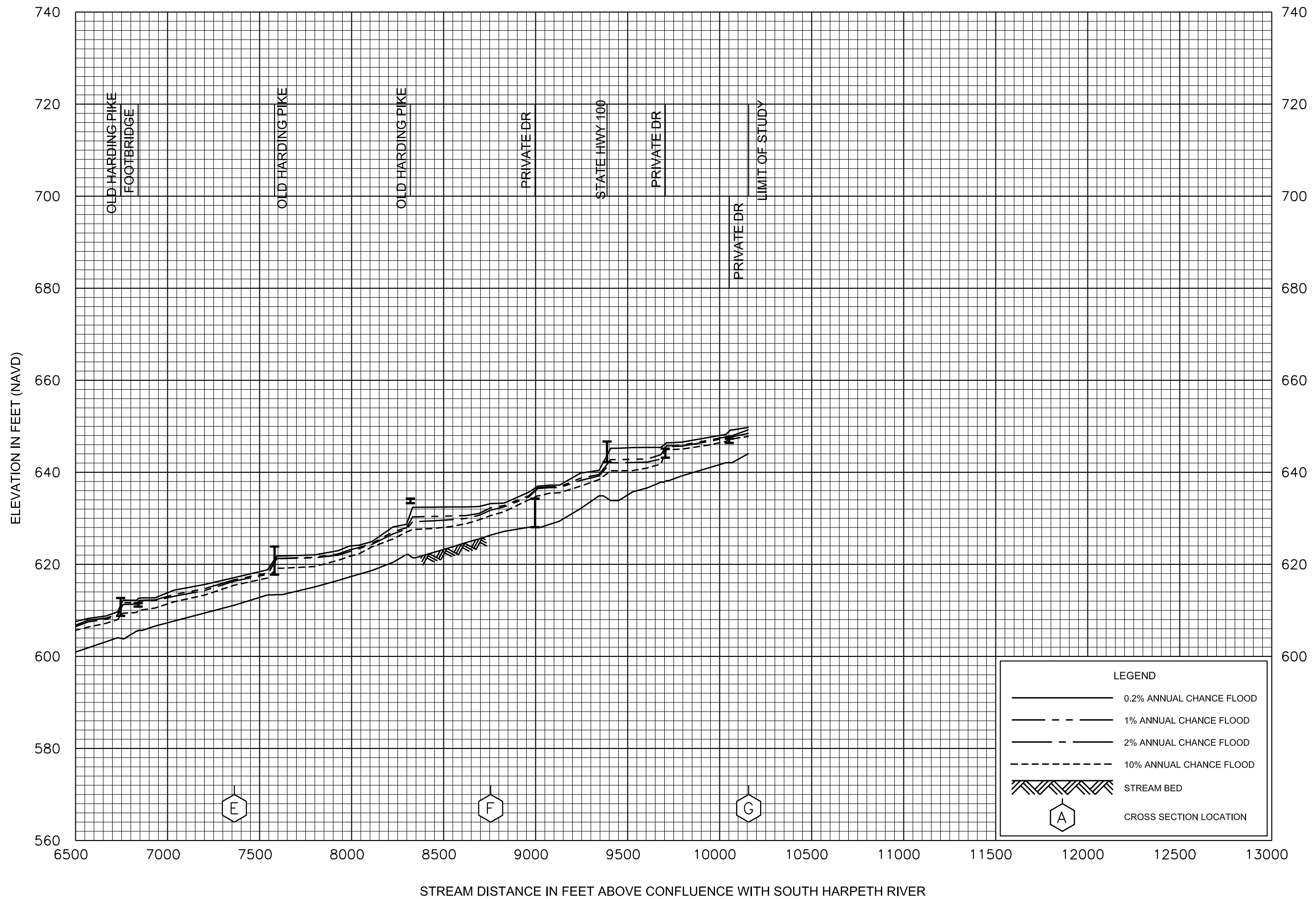


FLOOD PROFILES

HARPETH RIVER

FEDERAL EMERGENCY MANAGEMENT AGENCY
METROPOLITAN GOVERNMENT OF
NASHVILLE AND DAVIDSON COUNTY, TN
AND INCORPORATED AREAS





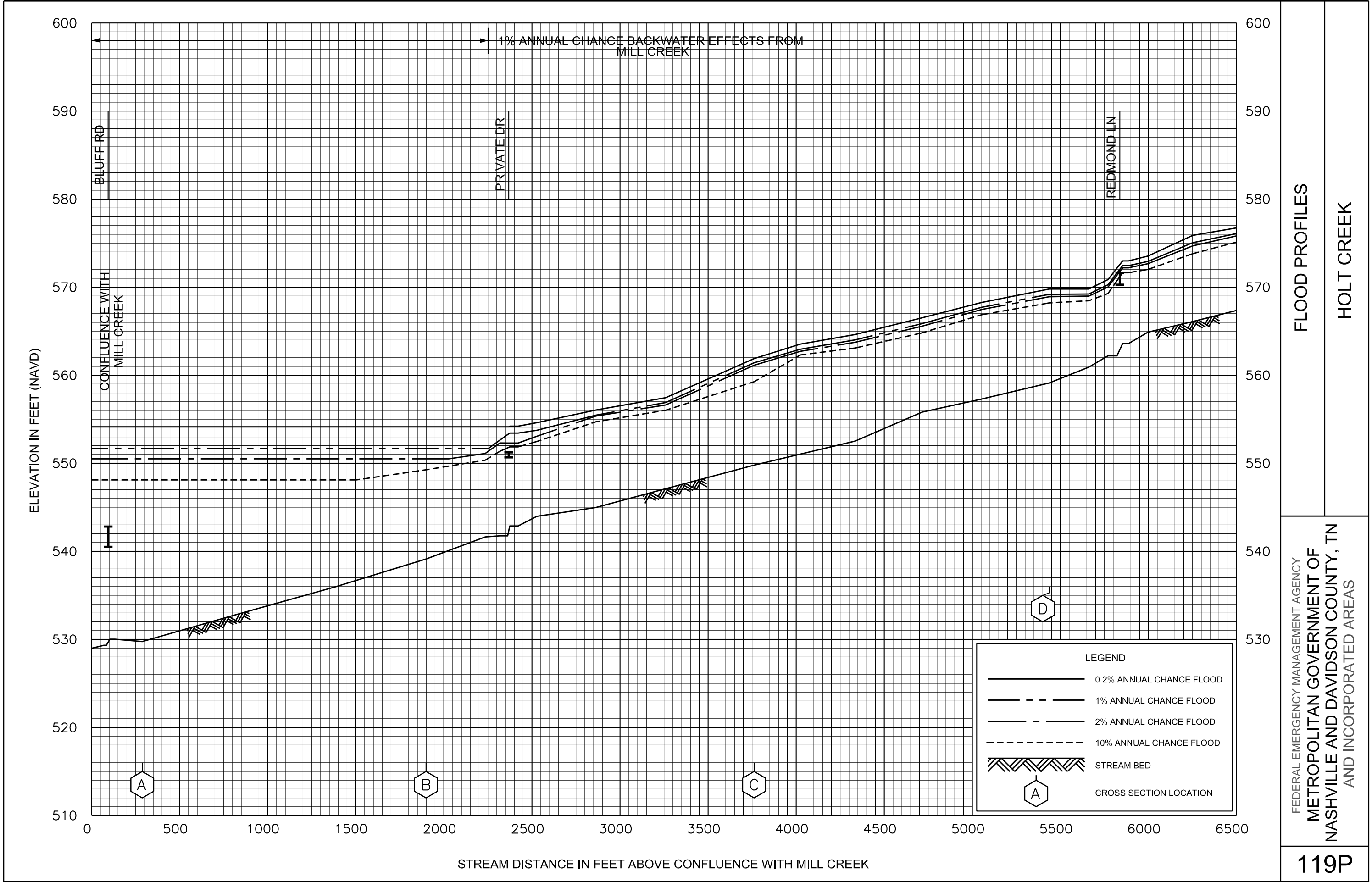
FEDERAL EMERGENCY MANAGEMENT AGENCY

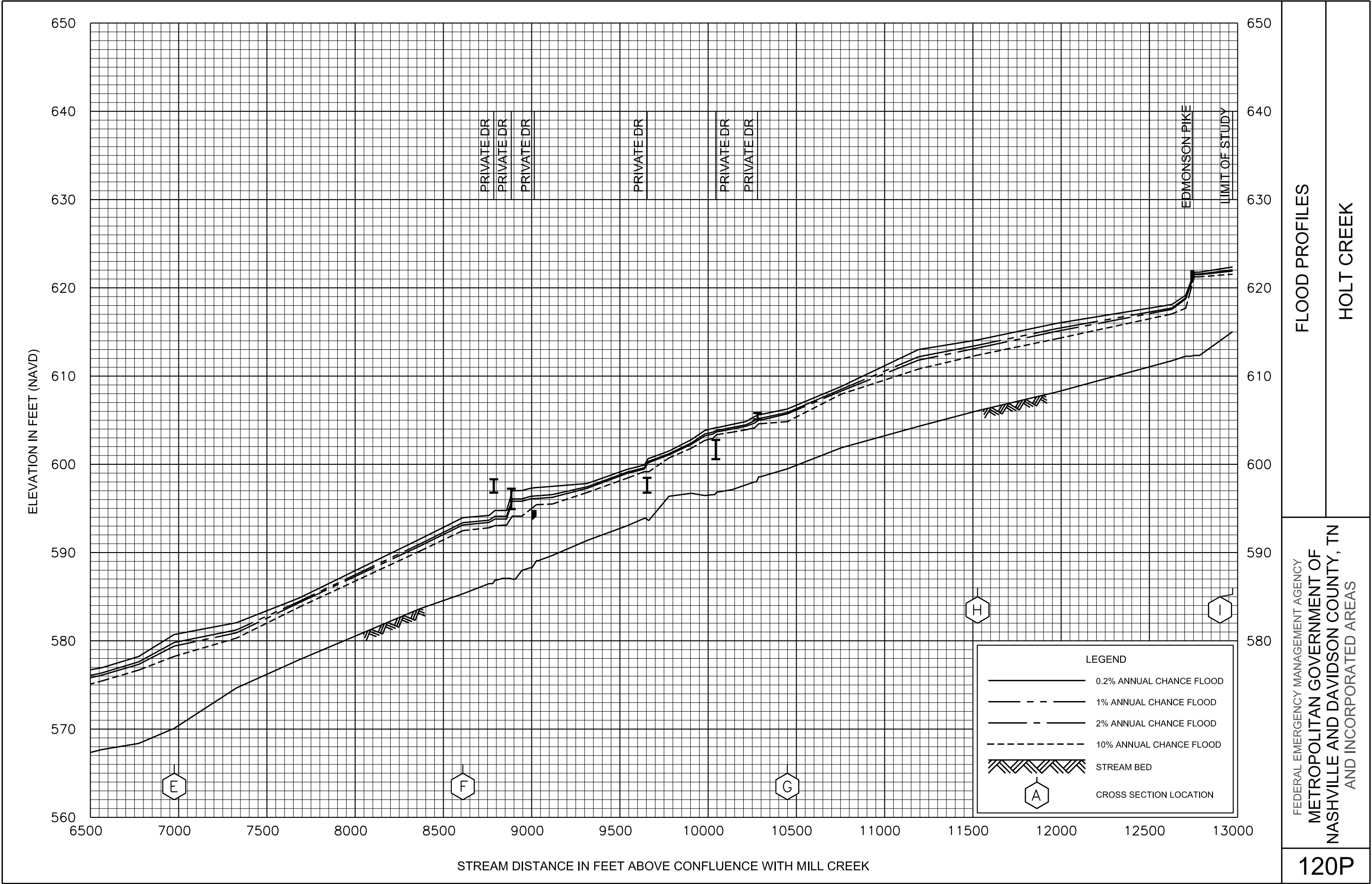
METROPOLITAN GOVERNMENT OF
NASHVILLE AND DAVIDSON COUNTY, TN
AND INCORPORATED AREAS

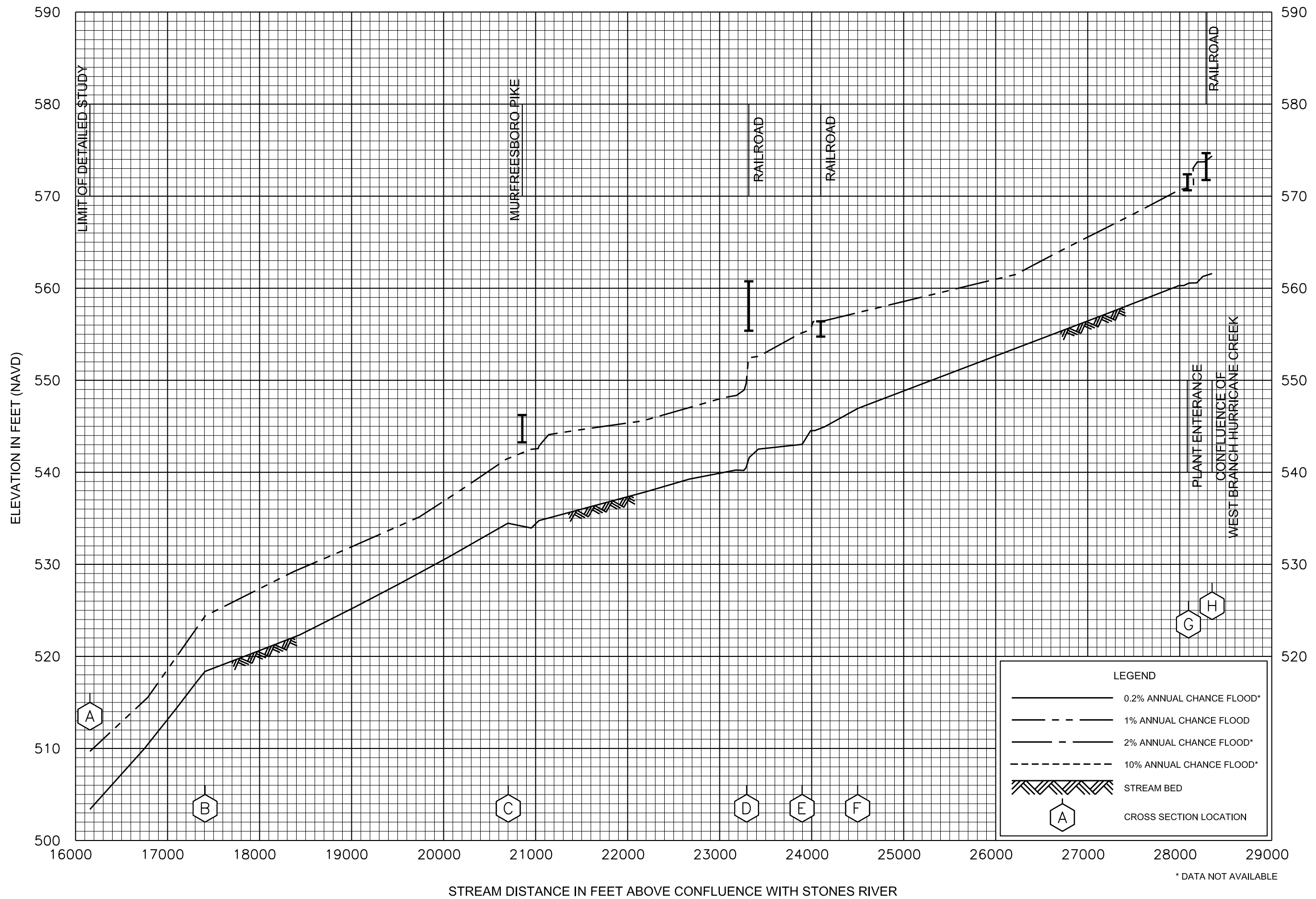
FLOOD PROFILES

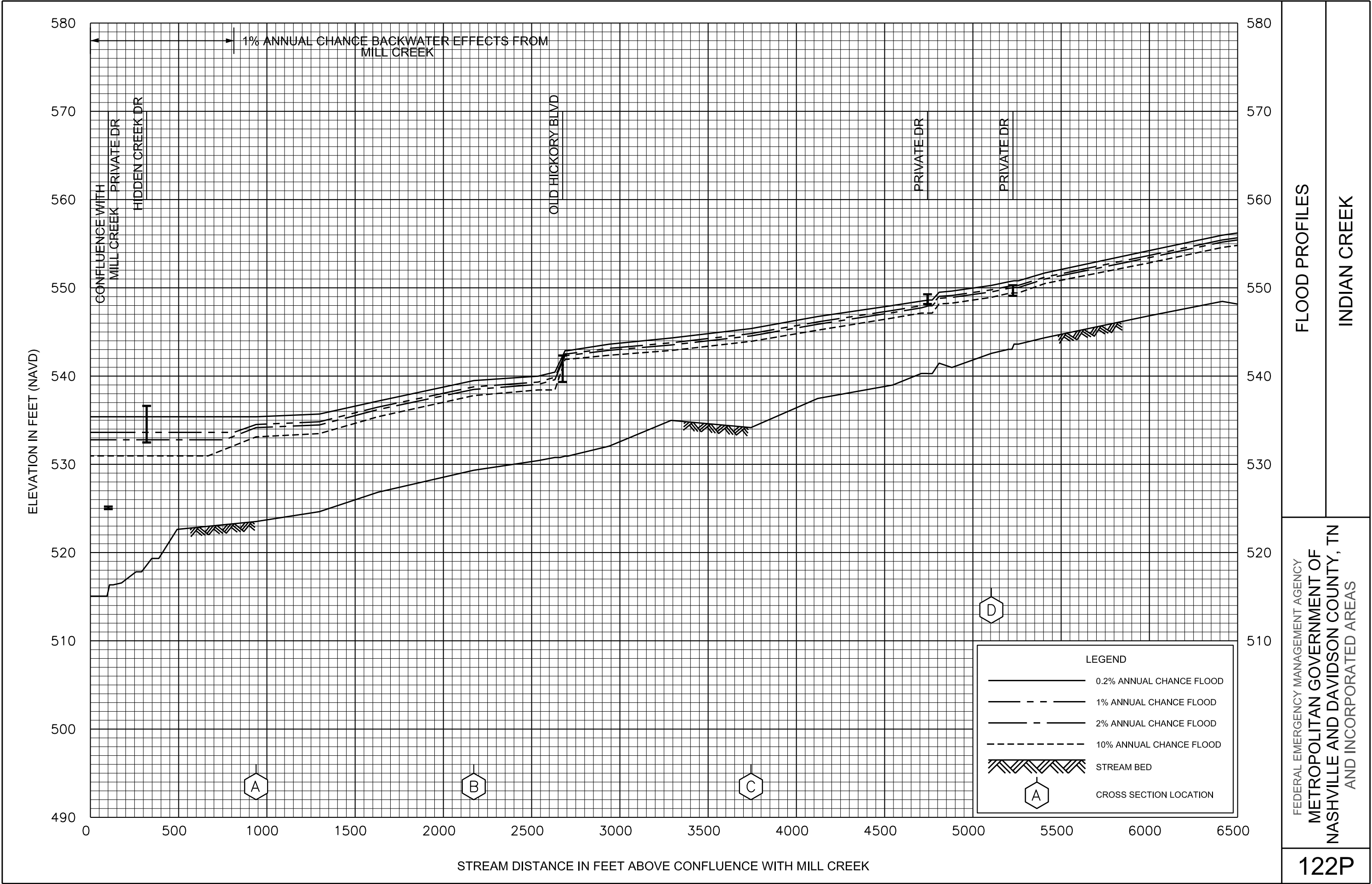
HIGHWAY 100 TRIBUTARY

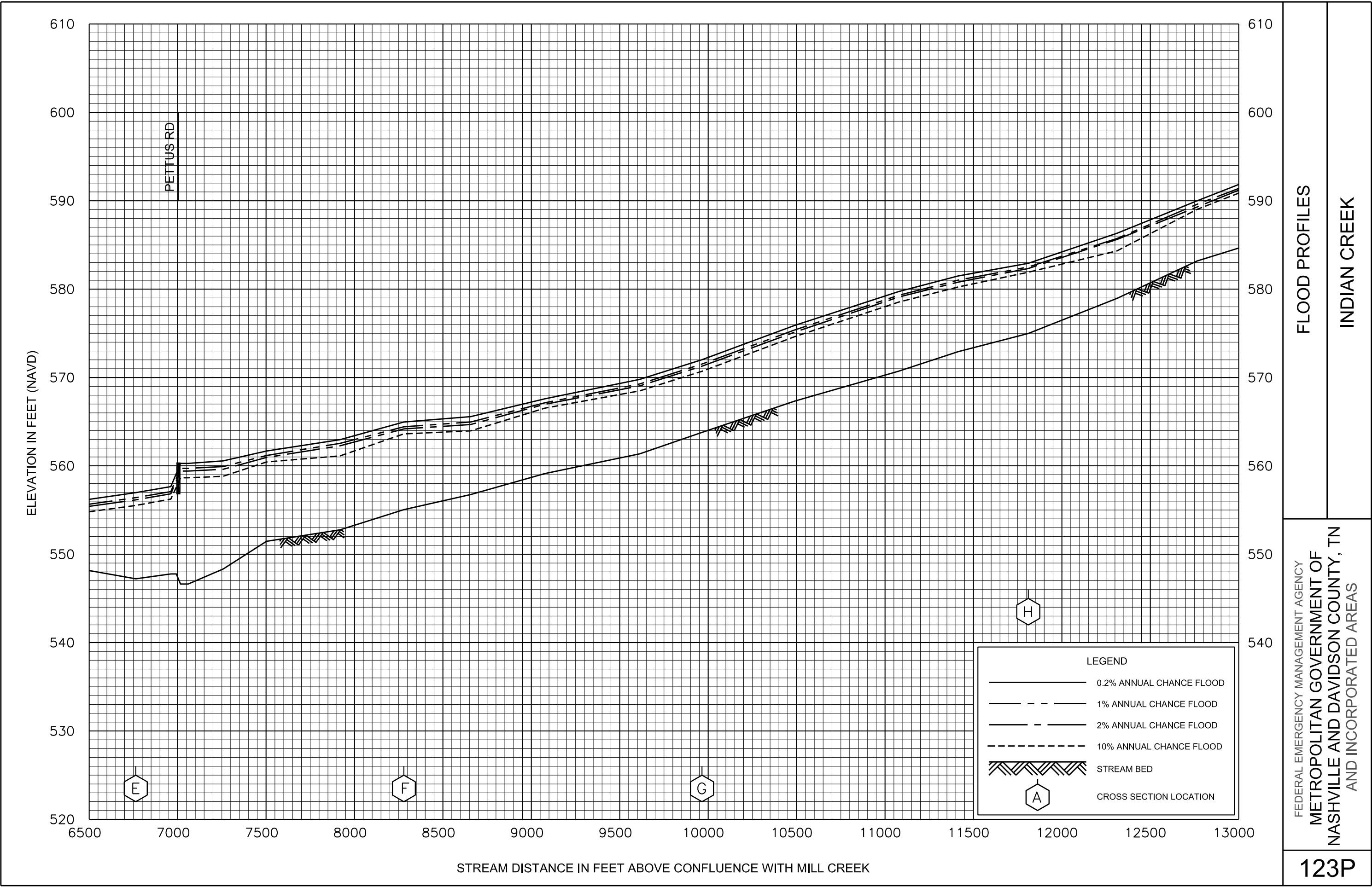
118P









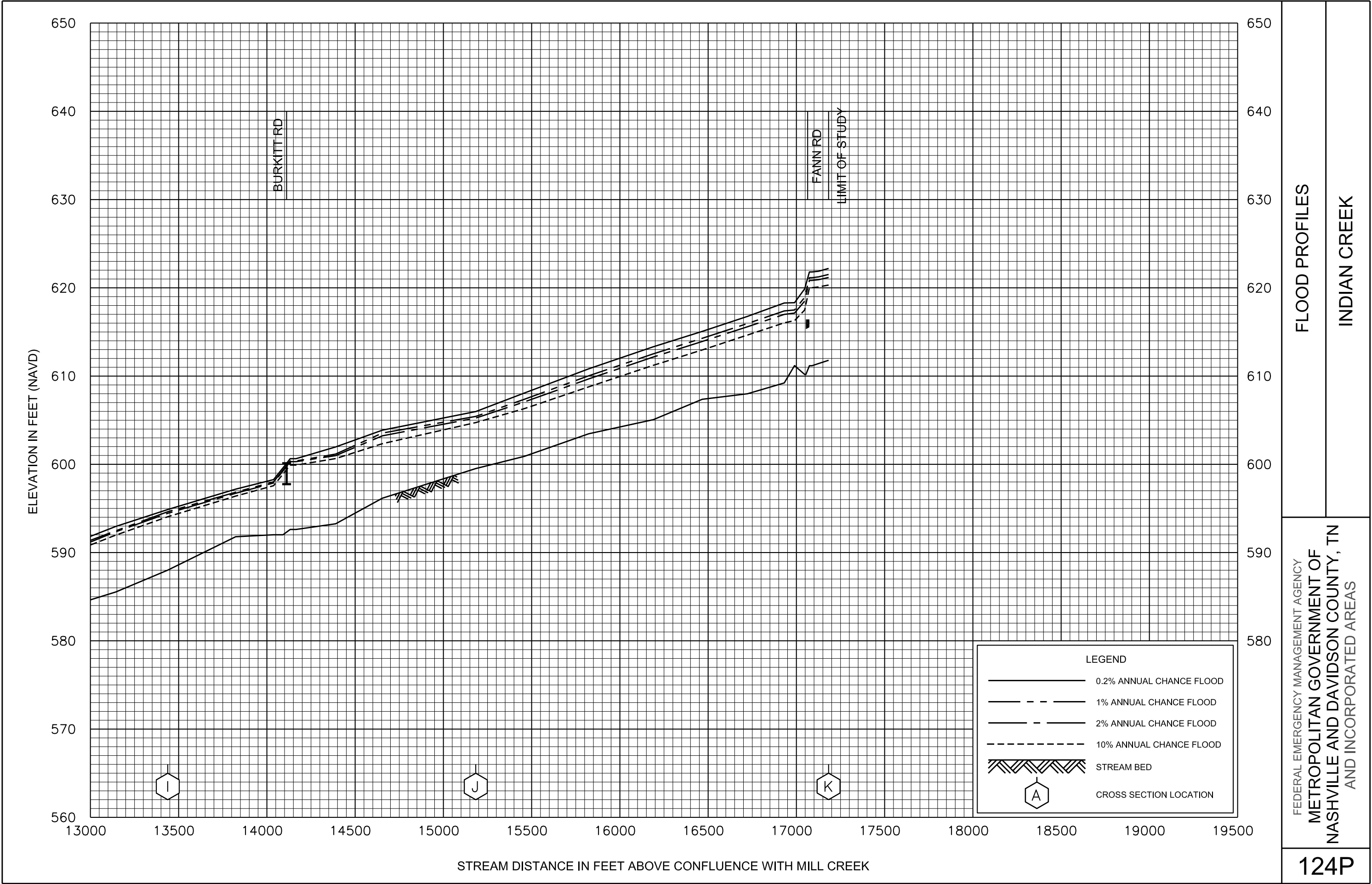


FLOOD PROFILES

INDIAN CREEK

FEDERAL EMERGENCY MANAGEMENT AGENCY
METROPOLITAN GOVERNMENT OF
NASHVILLE AND DAVIDSON COUNTY, TN
AND INCORPORATED AREAS

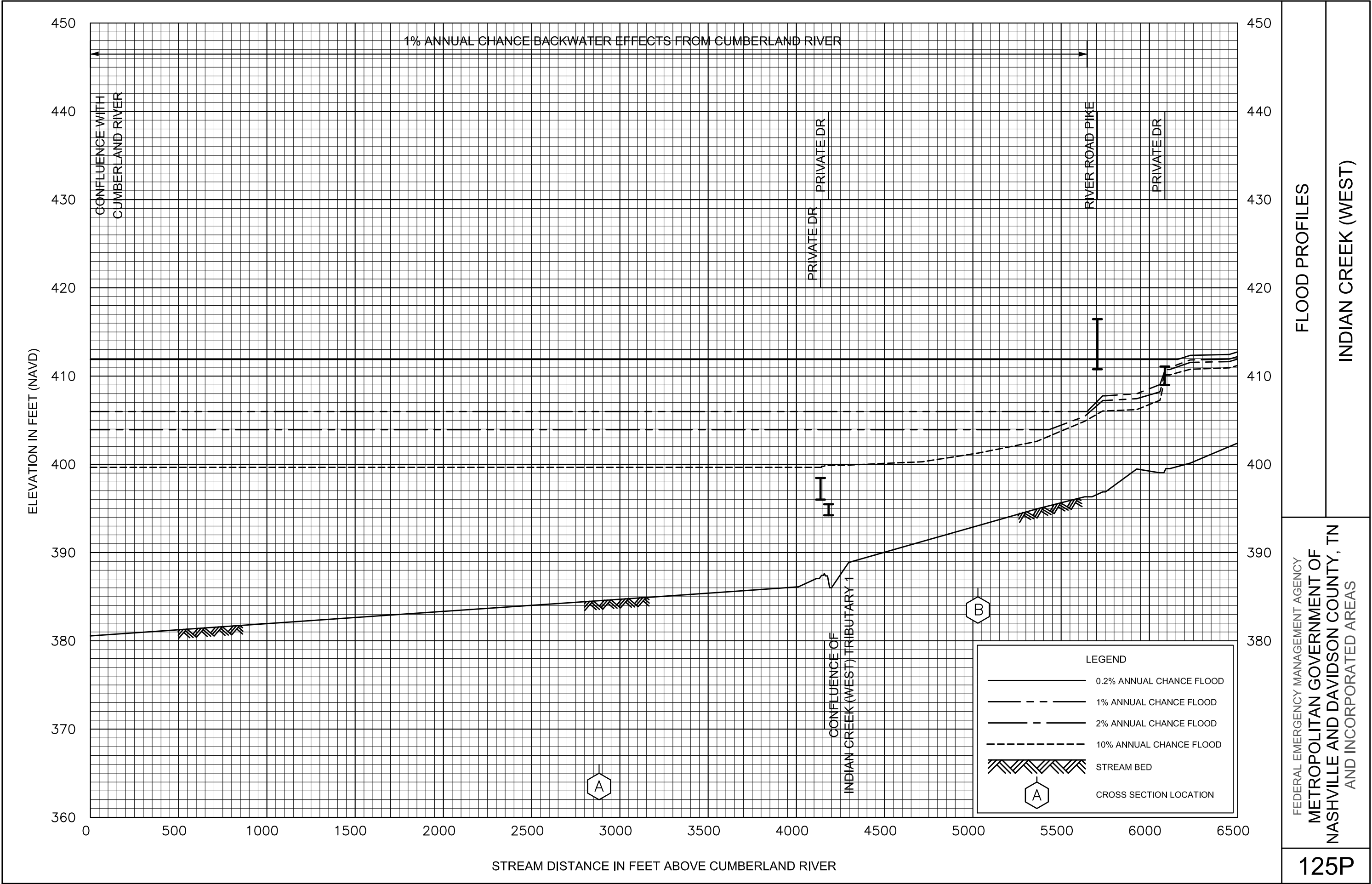
123P

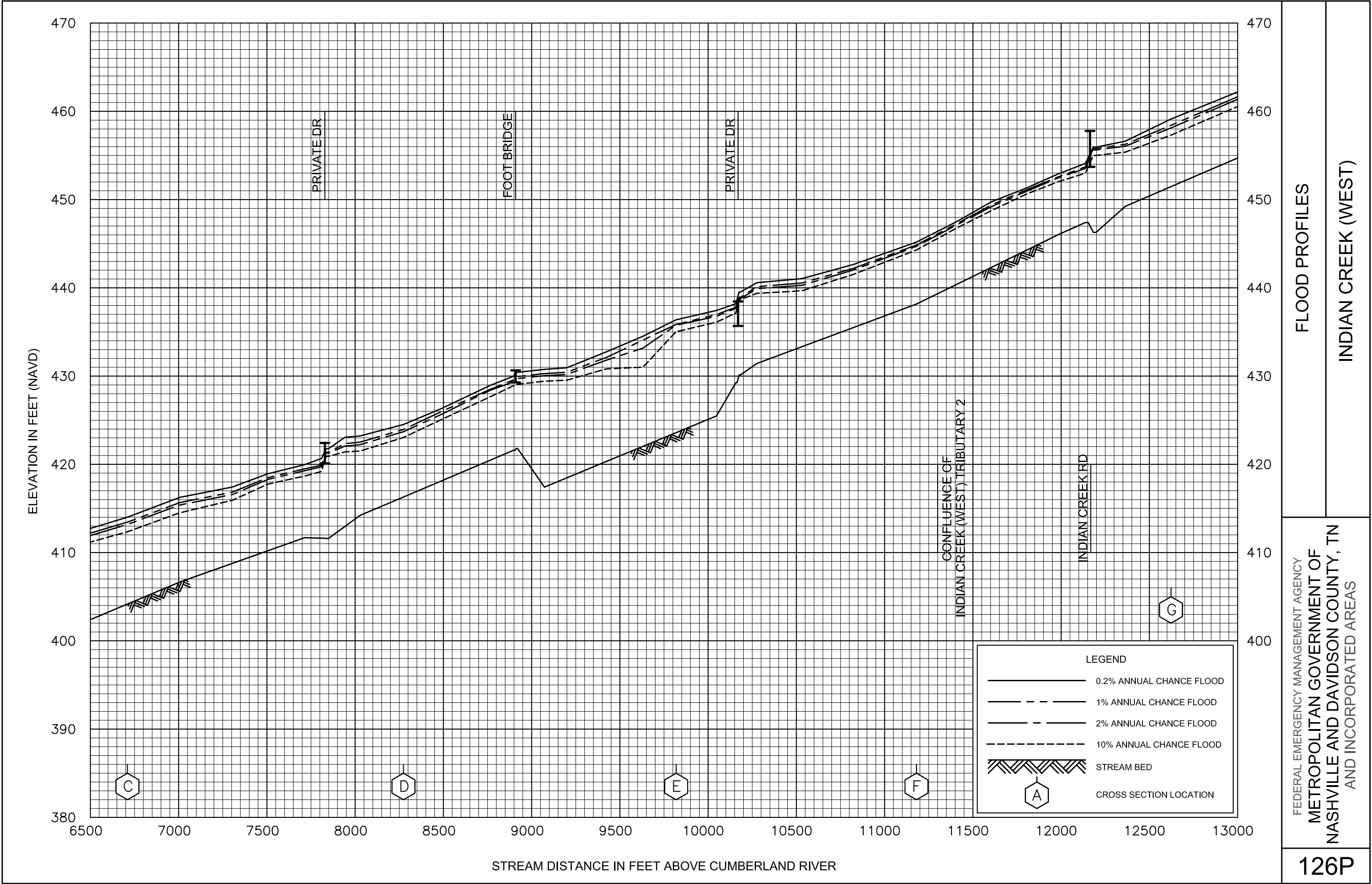


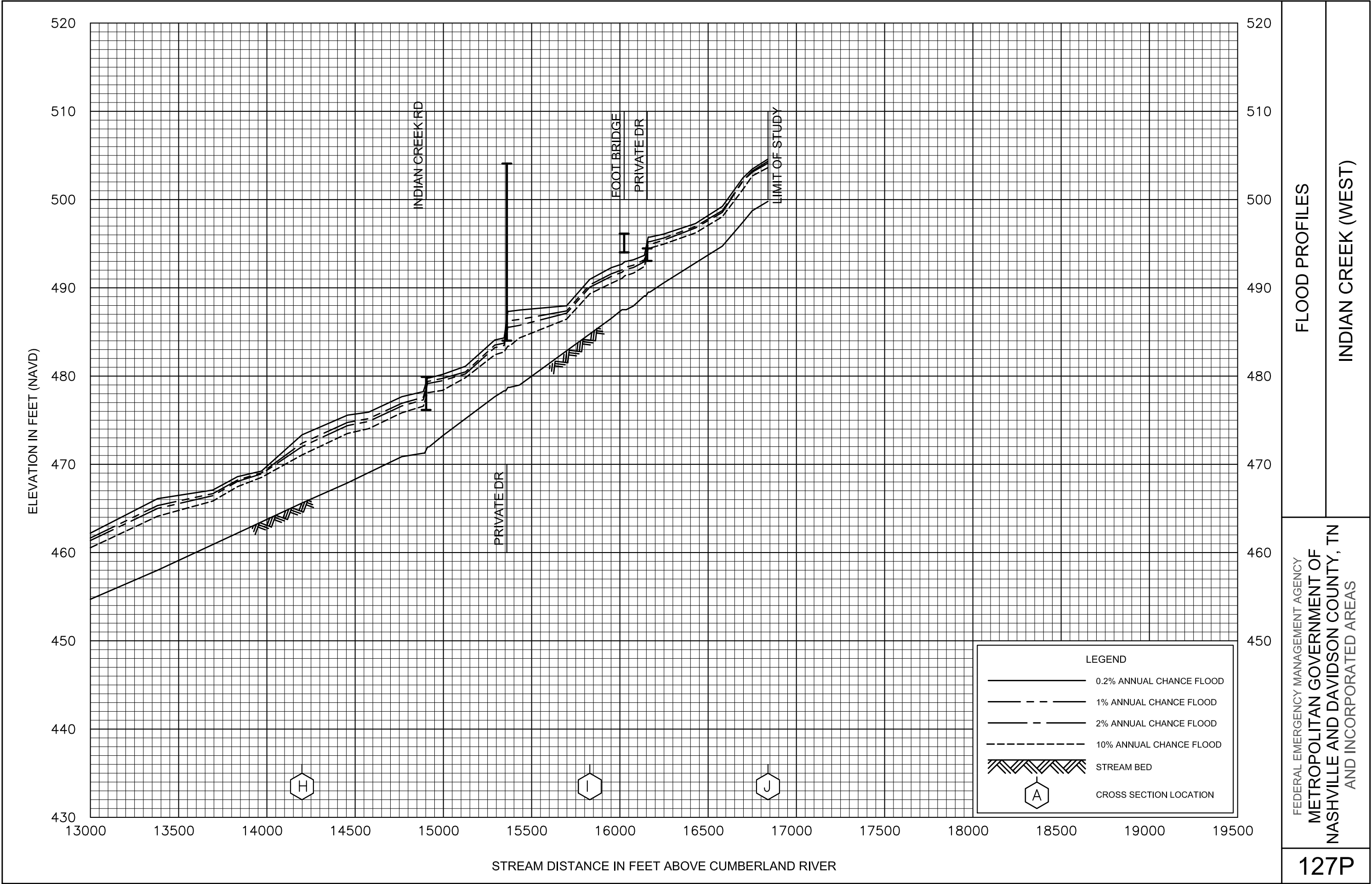
FLOOD PROFILES

INDIAN CREEK

FEDERAL EMERGENCY MANAGEMENT AGENCY
METROPOLITAN GOVERNMENT OF
NASHVILLE AND DAVIDSON COUNTY, TN
AND INCORPORATED AREAS

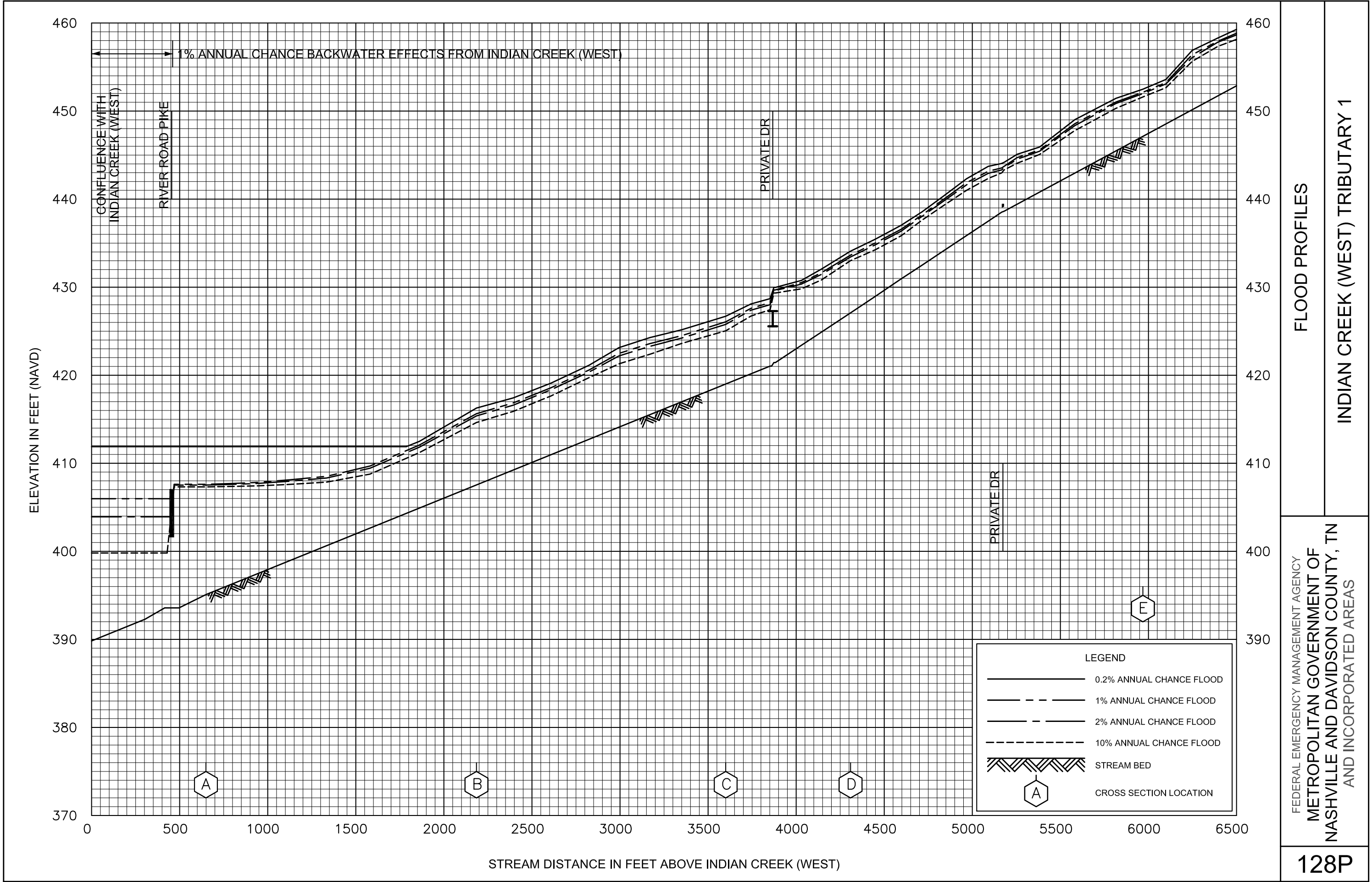


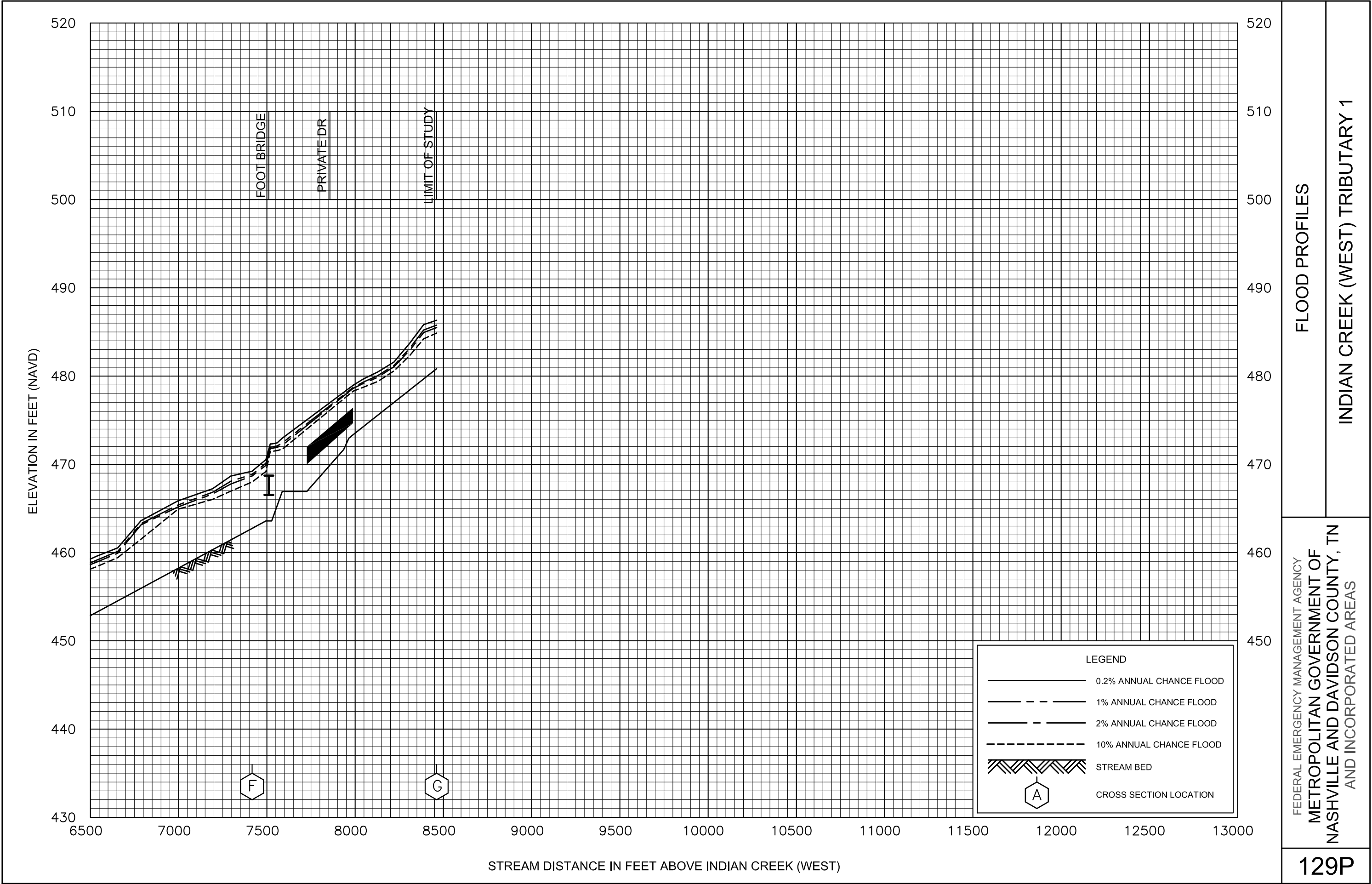


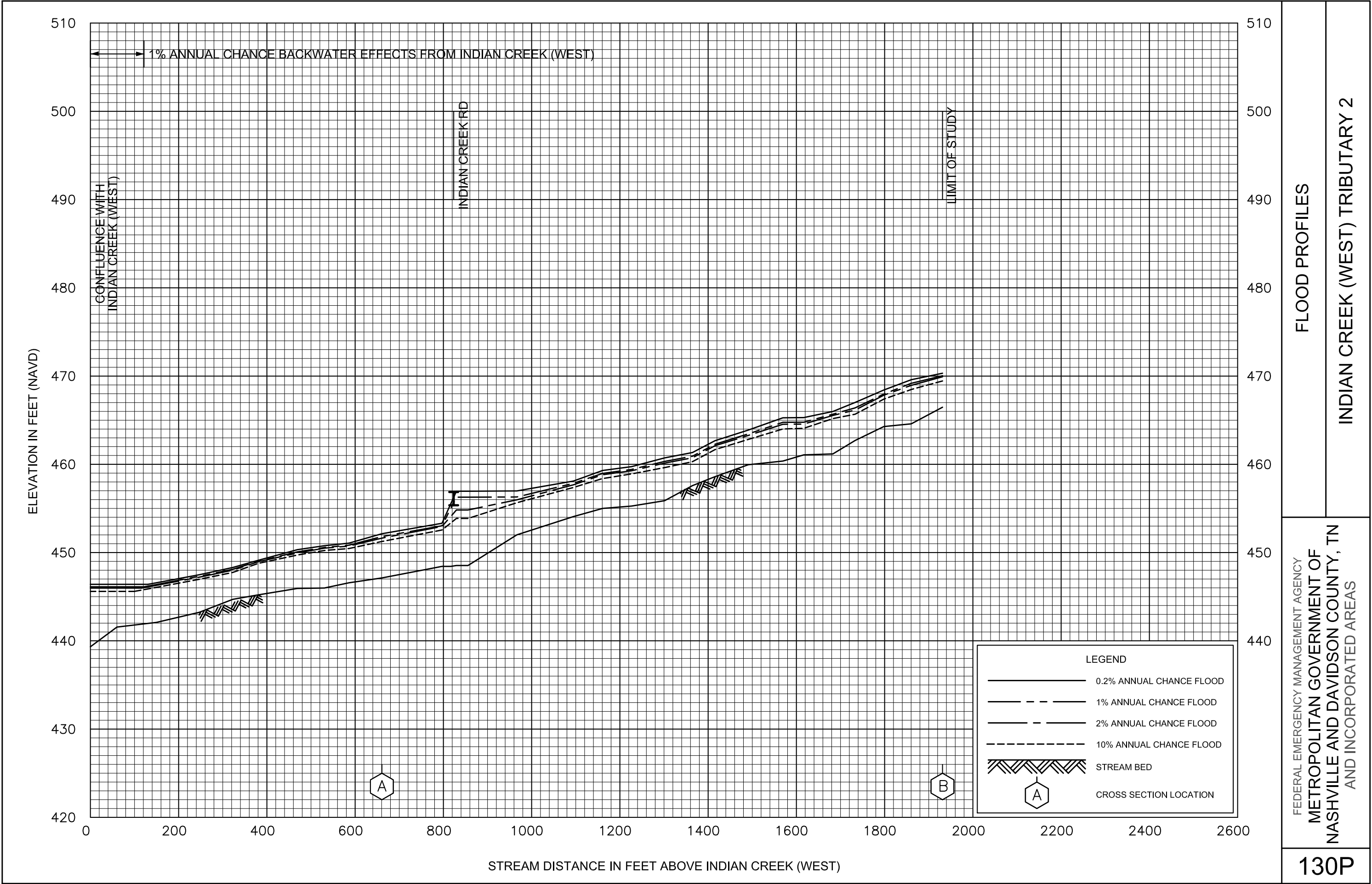


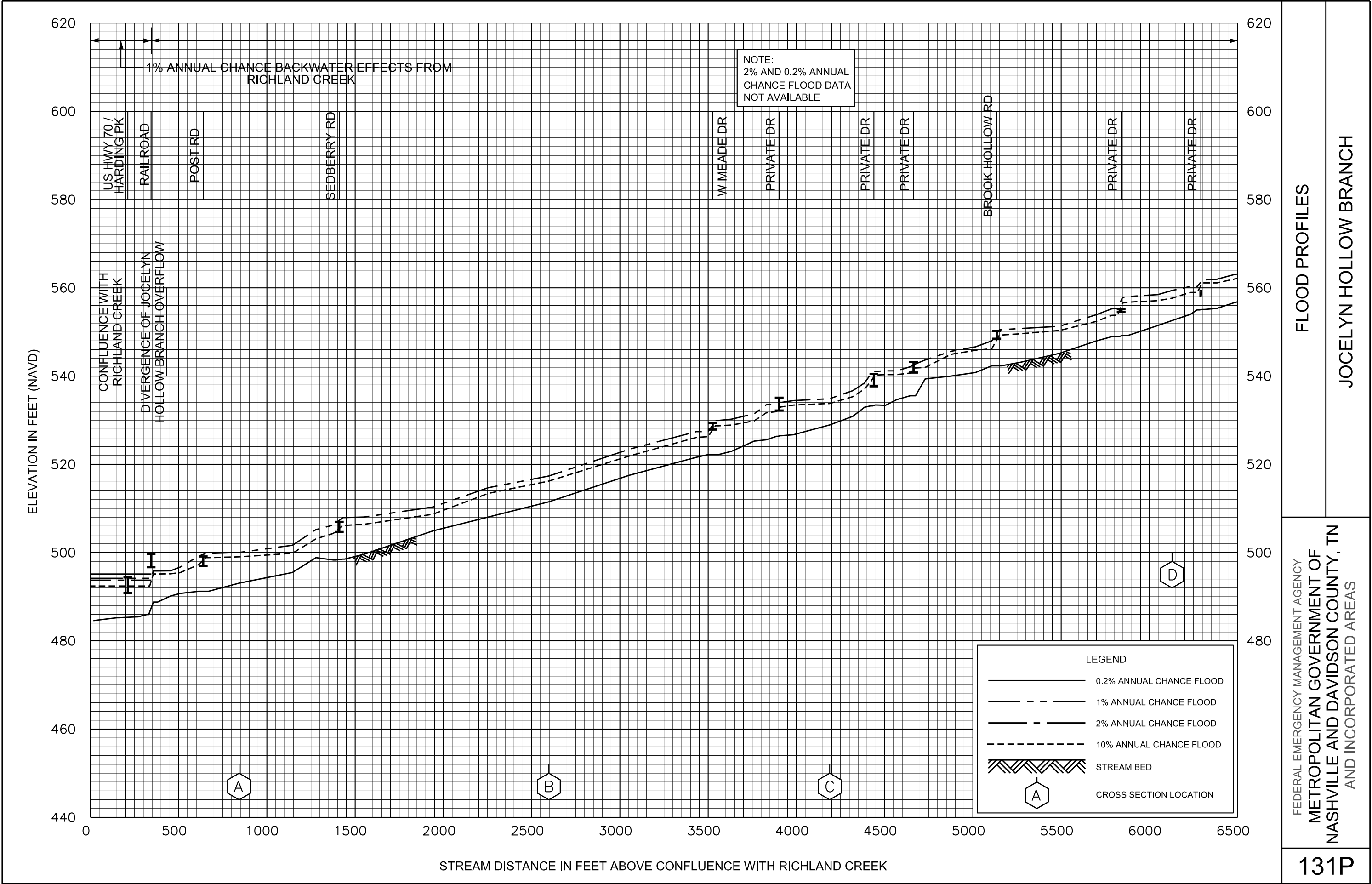
FLOOD PROFILES
INDIAN CREEK (WEST)

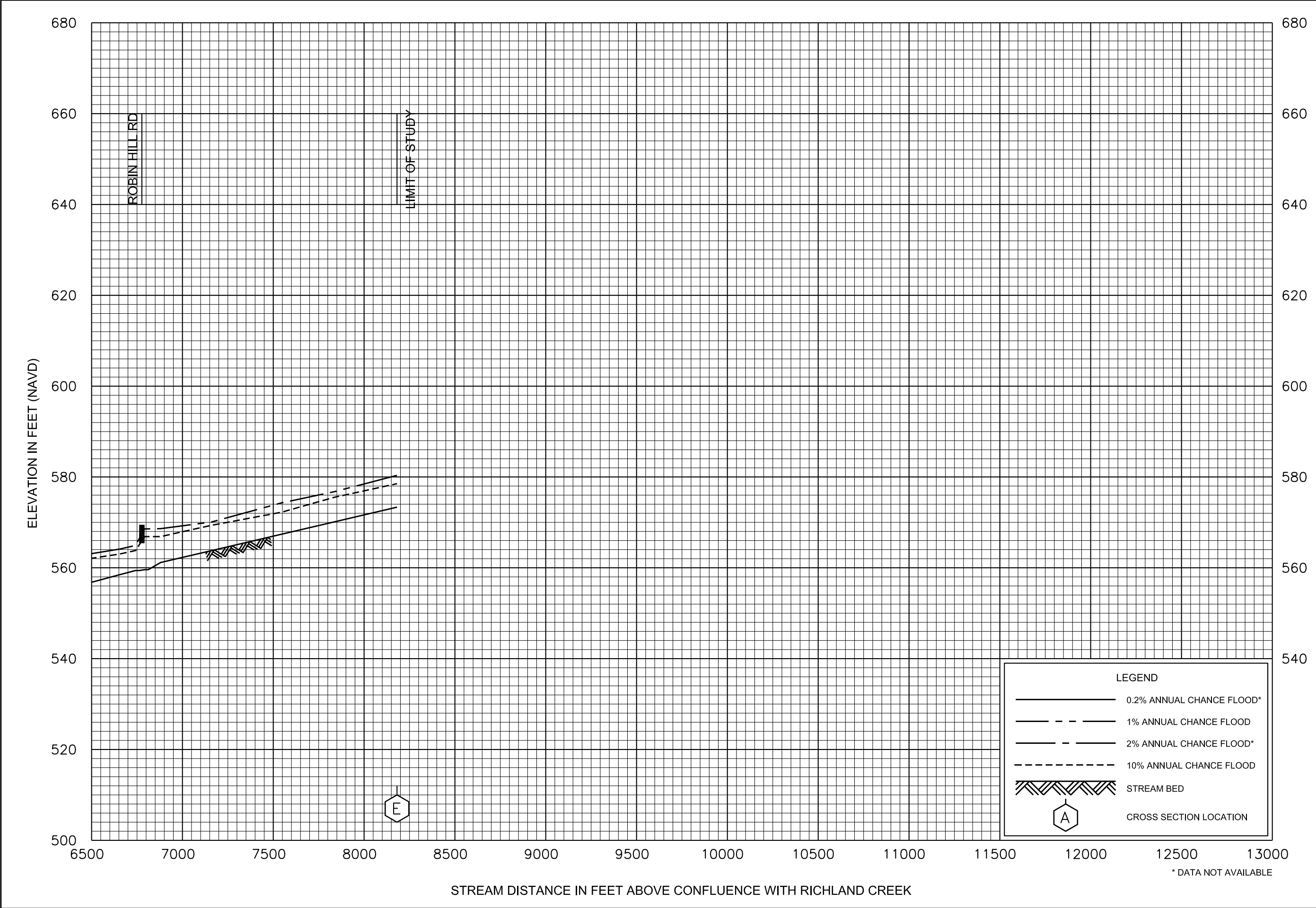
FEDERAL EMERGENCY MANAGEMENT AGENCY
METROPOLITAN GOVERNMENT OF
NASHVILLE AND DAVIDSON COUNTY, TN
AND INCORPORATED AREAS



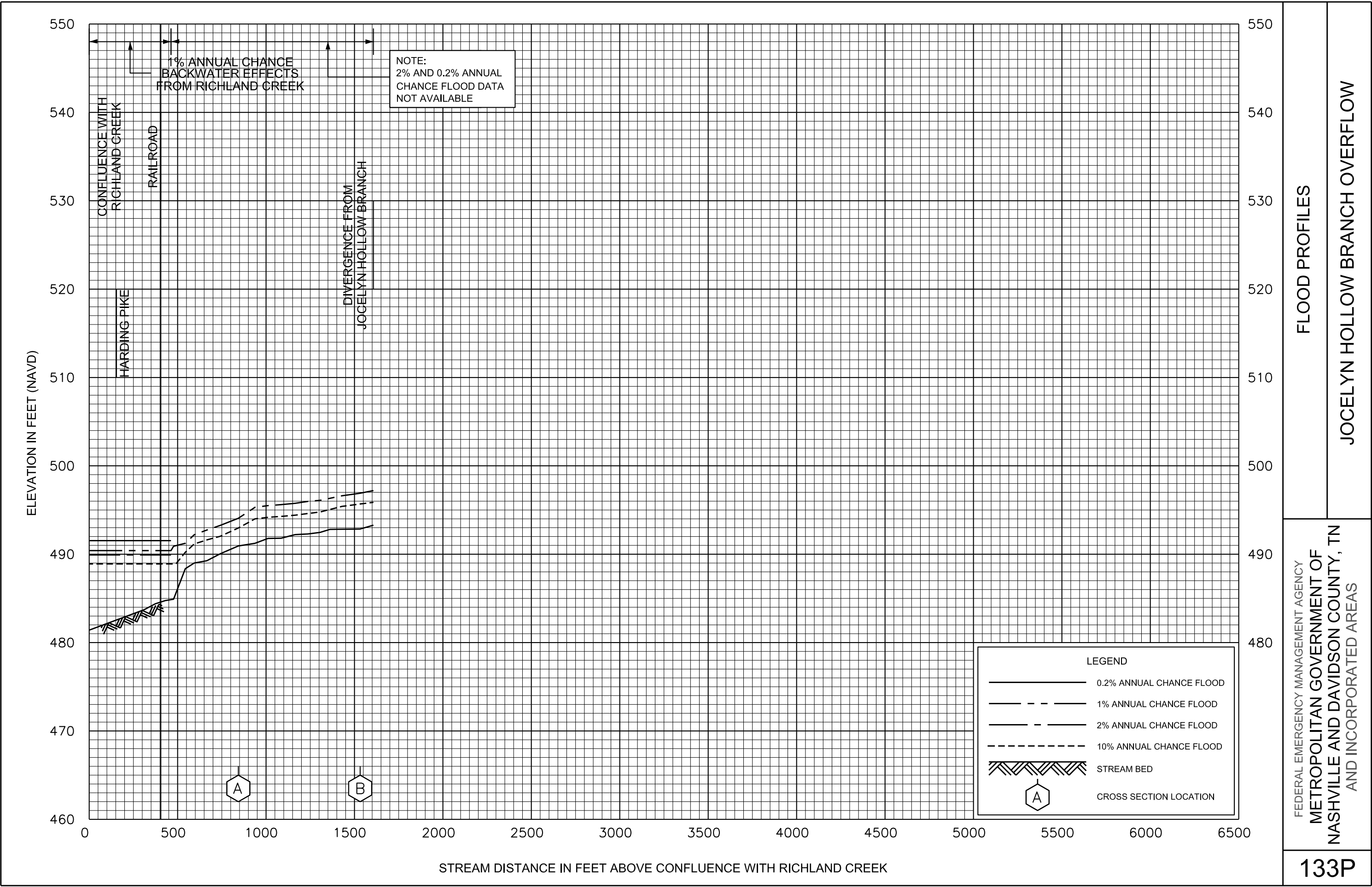


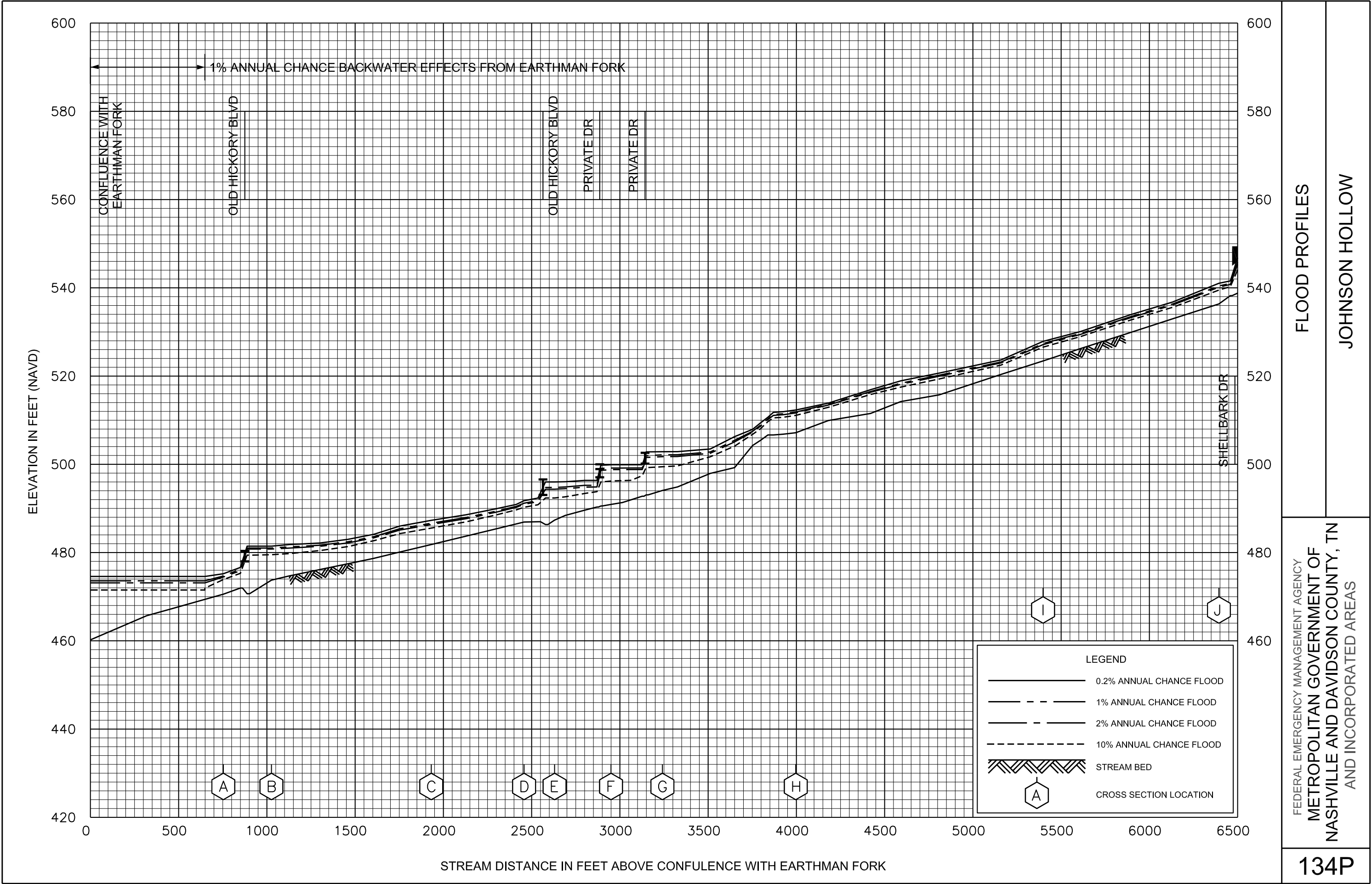


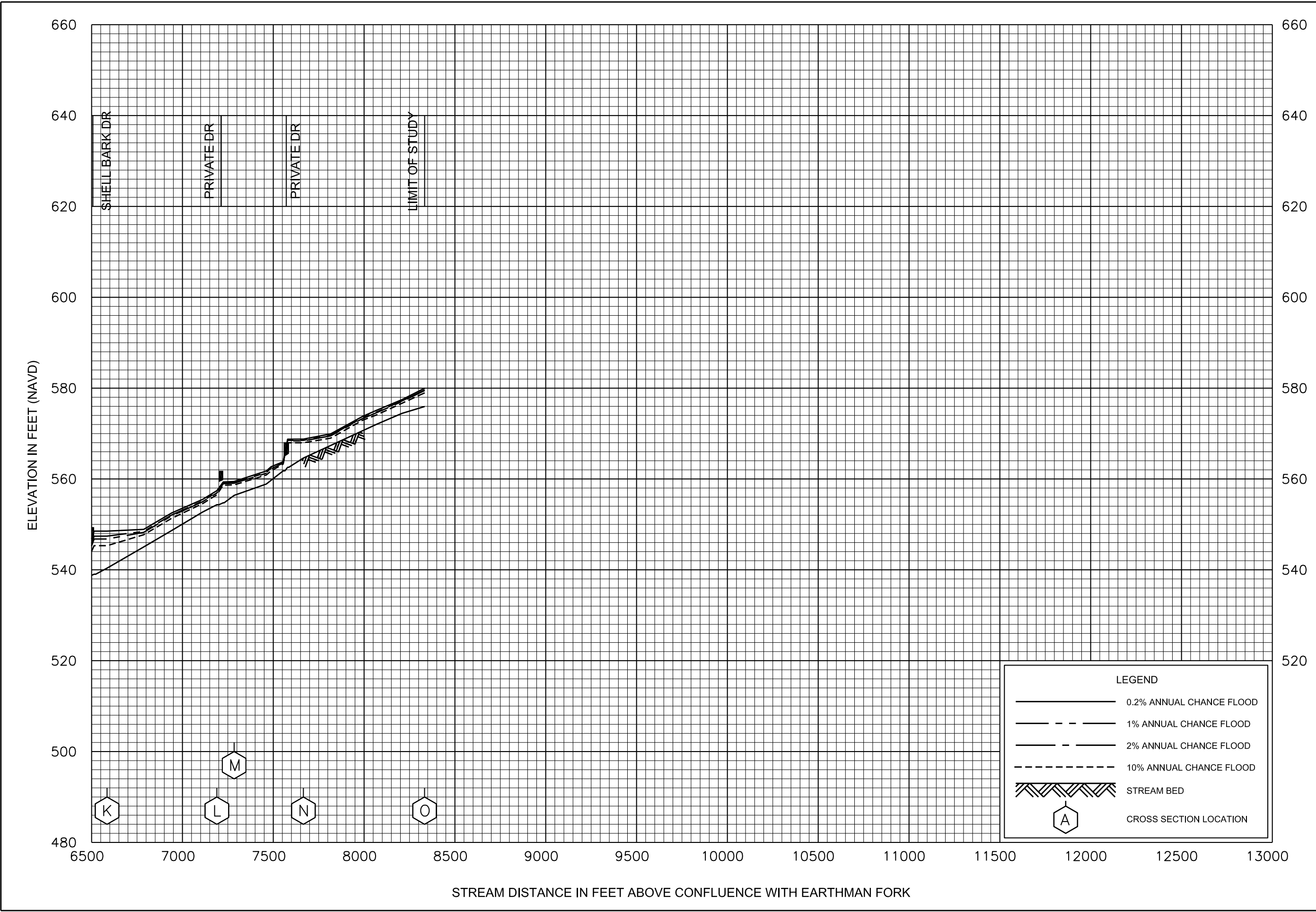


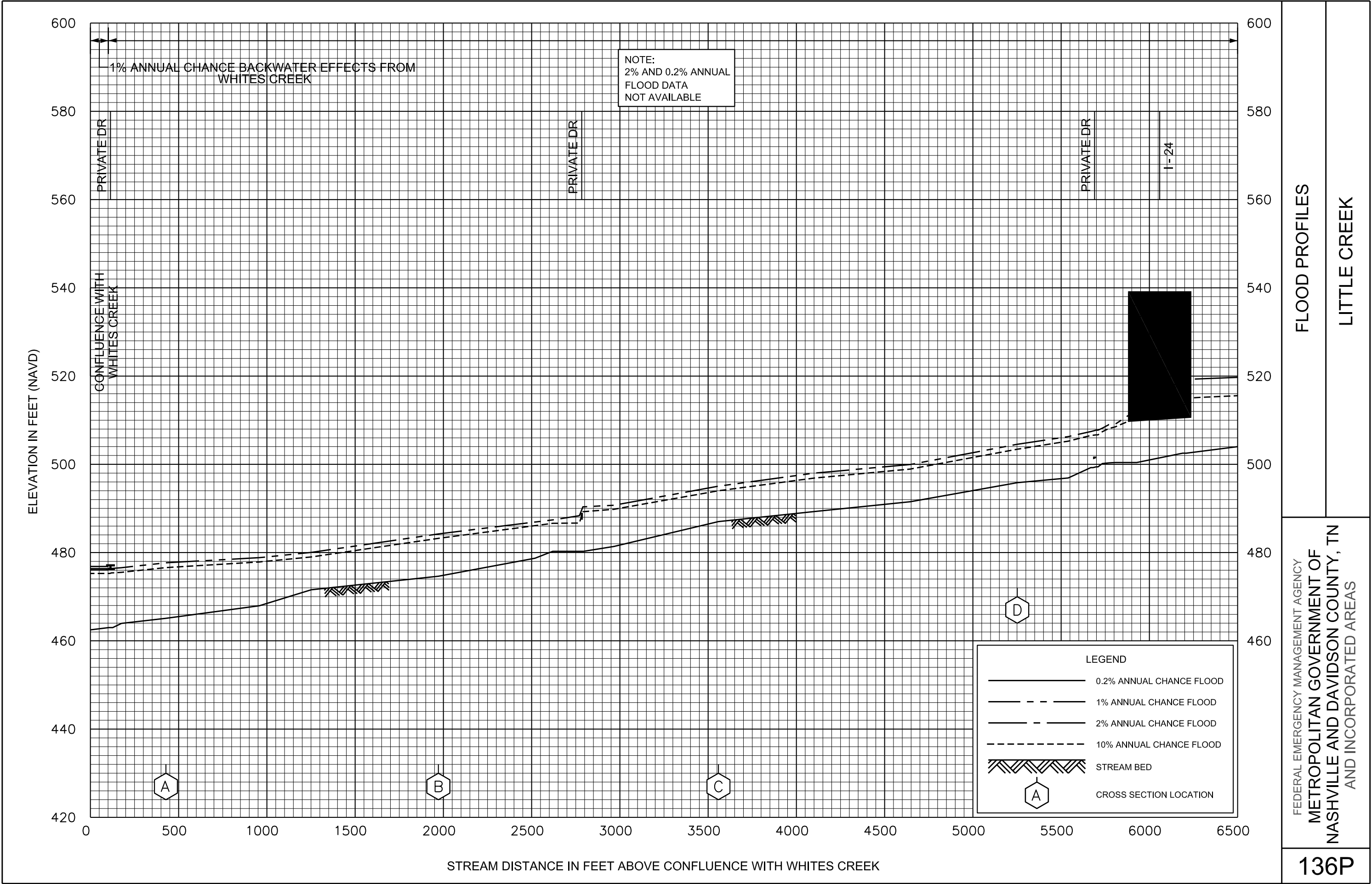


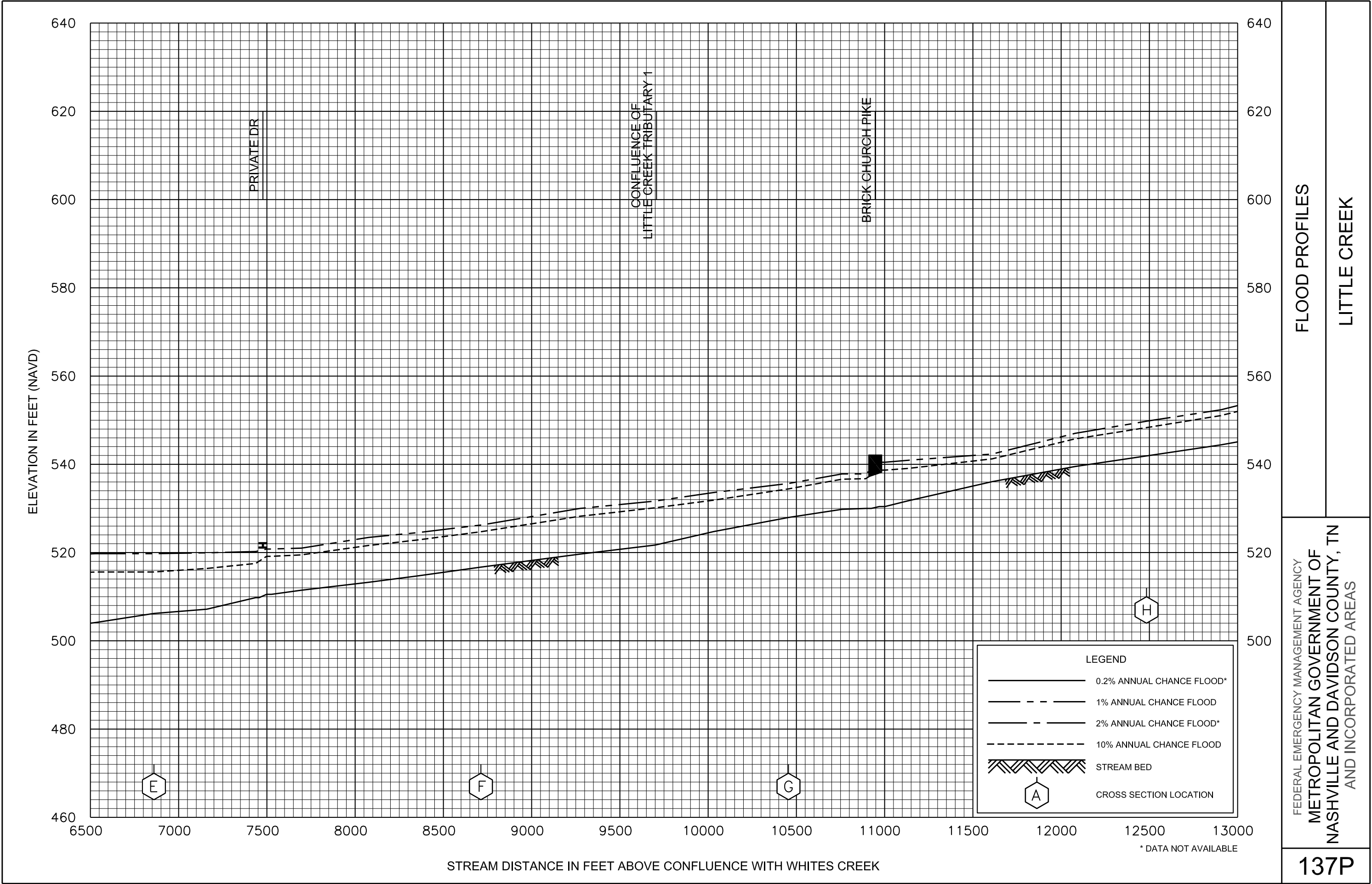
* DATA NOT AVAILABLE







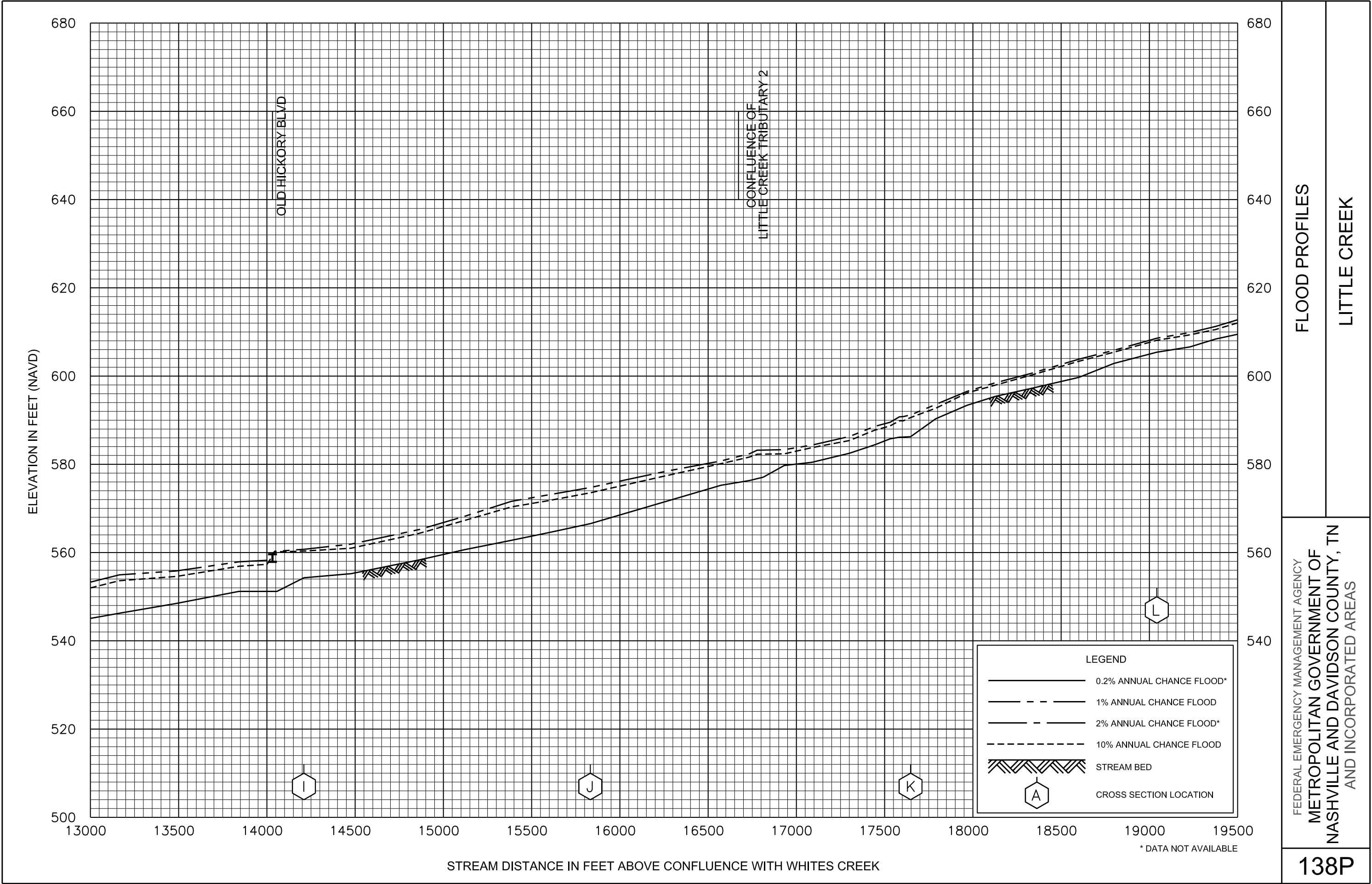




FLOOD PROFILES

LITTLE CREEK

FEDERAL EMERGENCY MANAGEMENT AGENCY
METROPOLITAN GOVERNMENT OF
NASHVILLE AND DAVIDSON COUNTY, TN
AND INCORPORATED AREAS

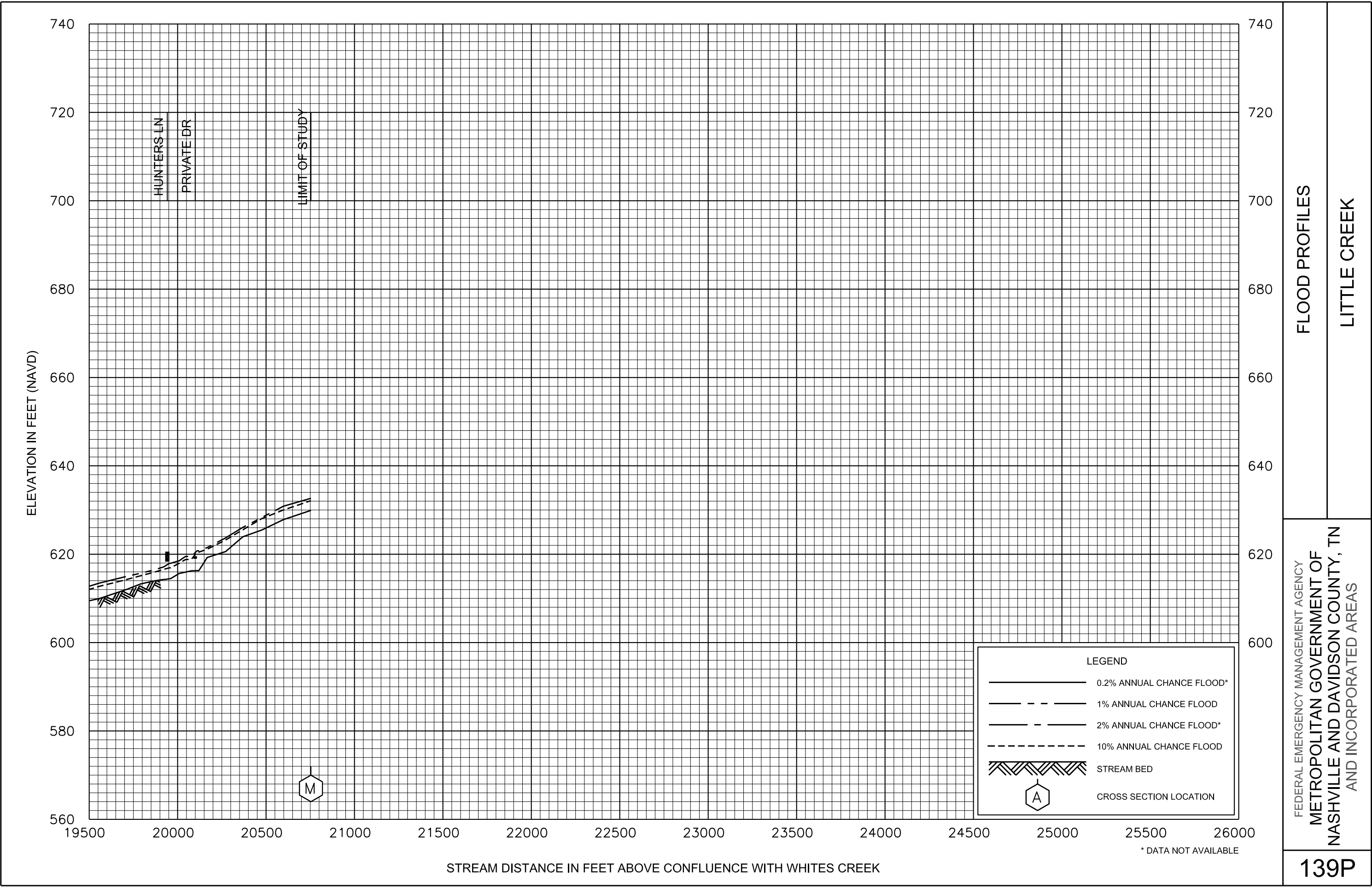


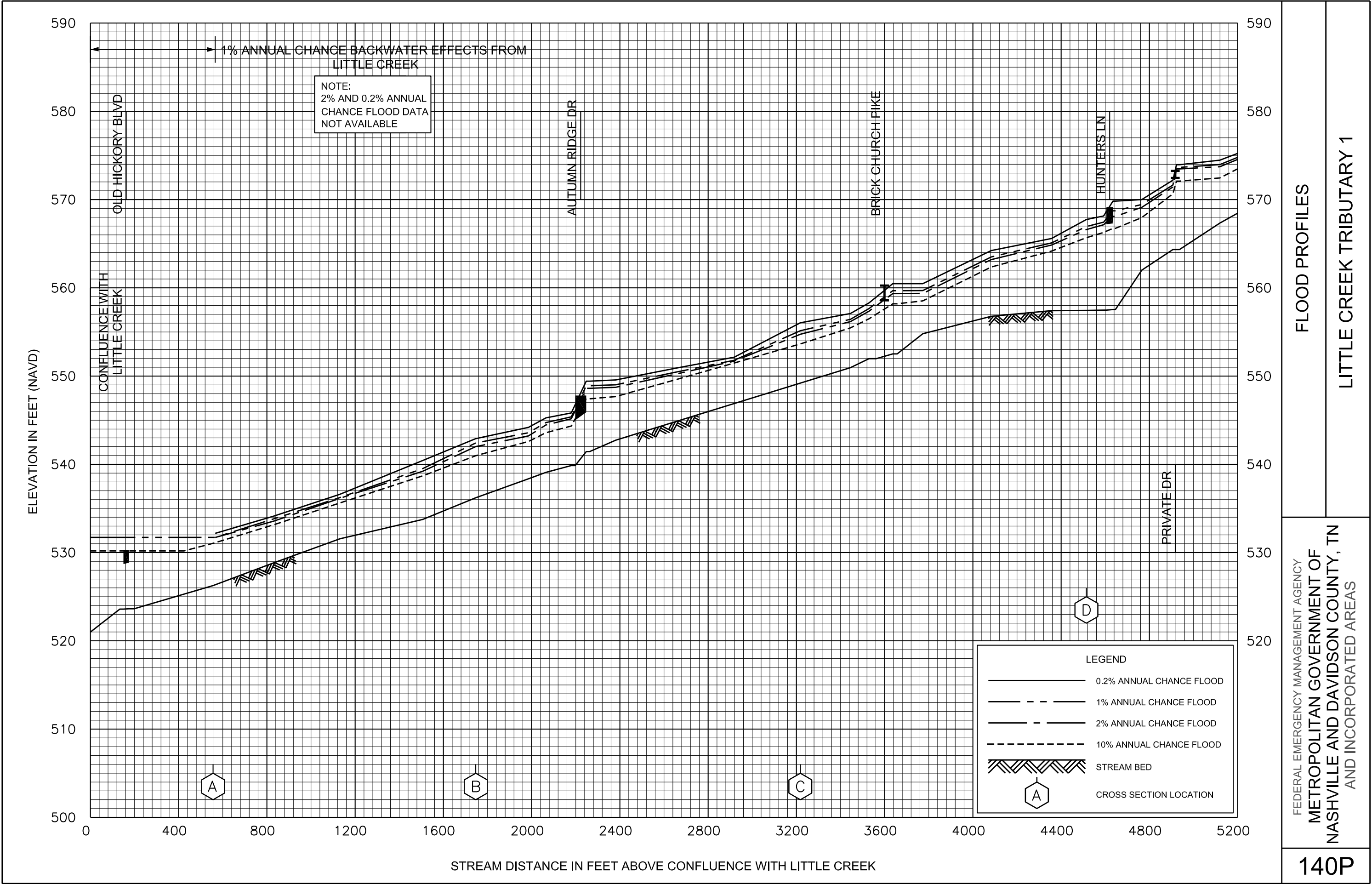
FLOOD PROFILES

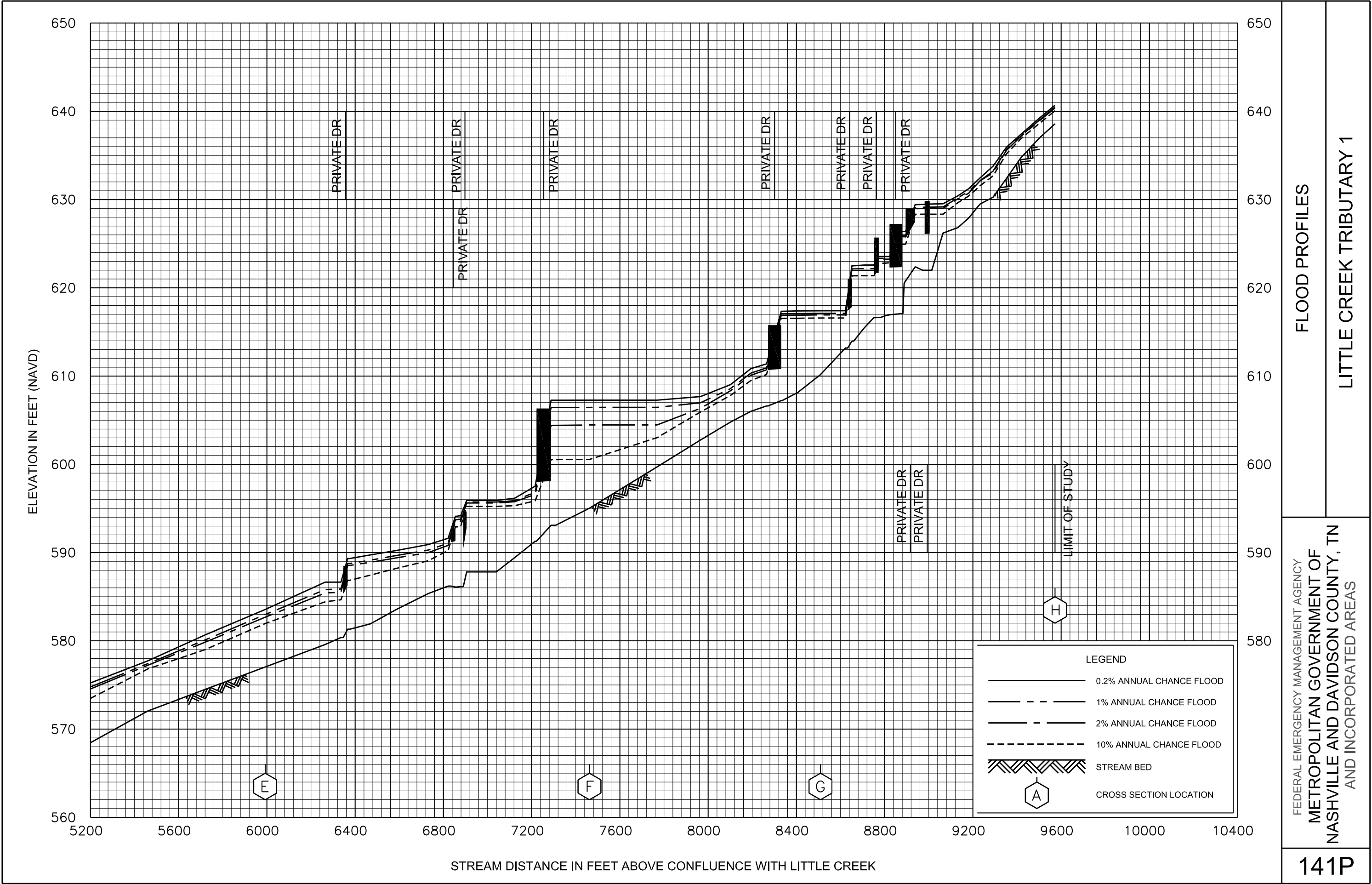
LITTLE CREEK

FEDERAL EMERGENCY MANAGEMENT AGENCY
METROPOLITAN GOVERNMENT OF
NASHVILLE AND DAVIDSON COUNTY, TN
AND INCORPORATED AREAS

138P





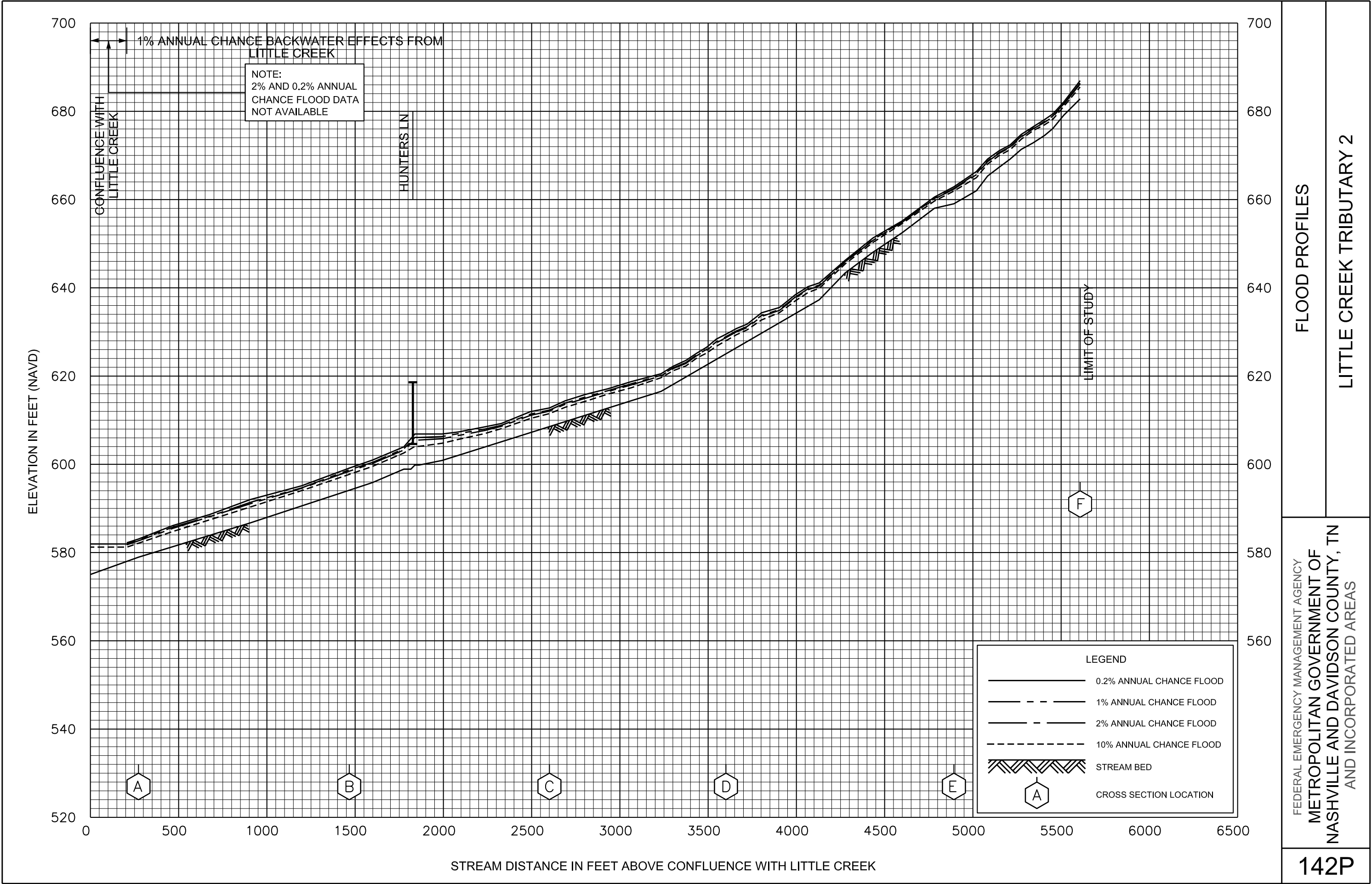


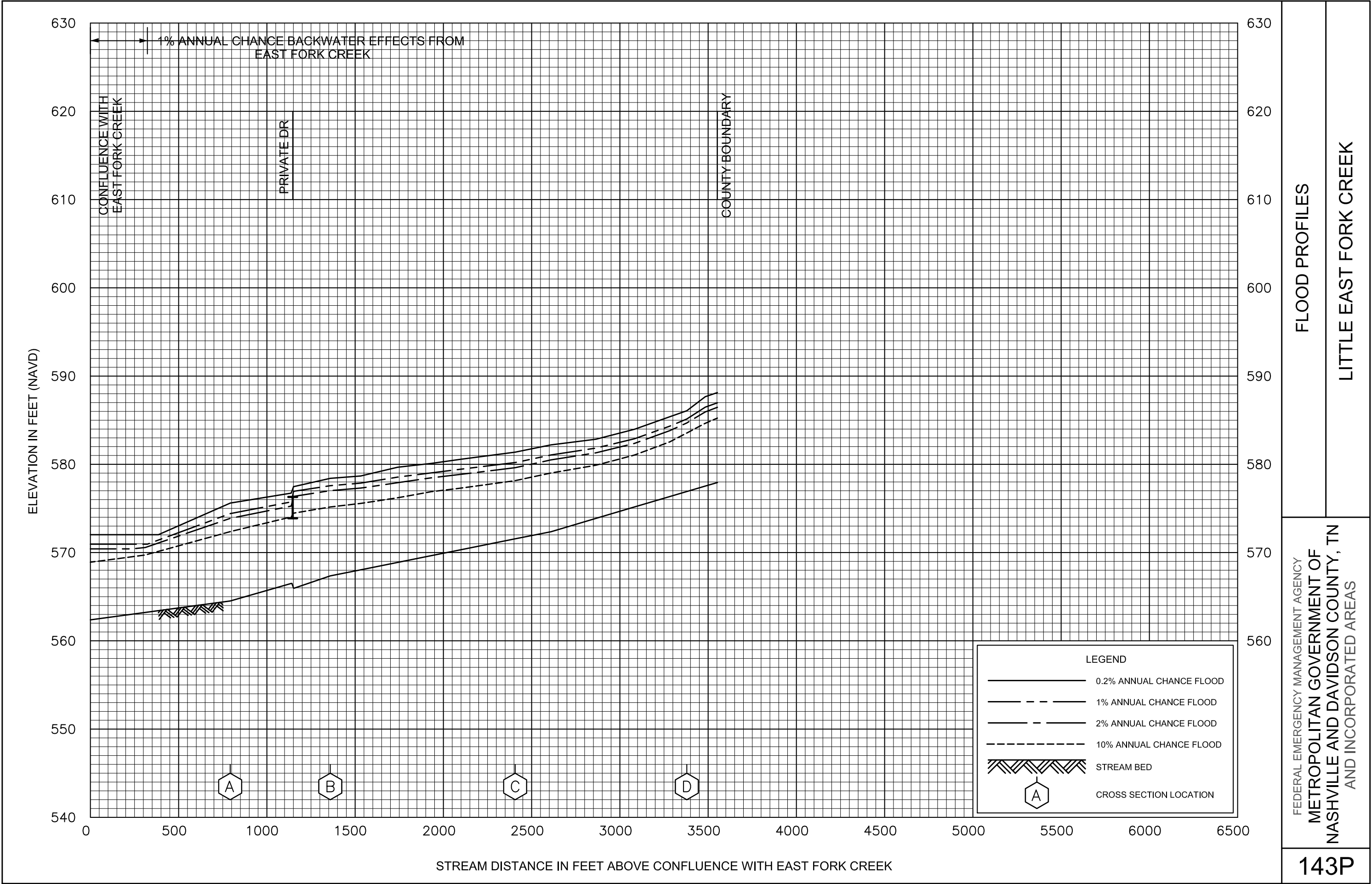
FEDERAL EMERGENCY MANAGEMENT AGENCY

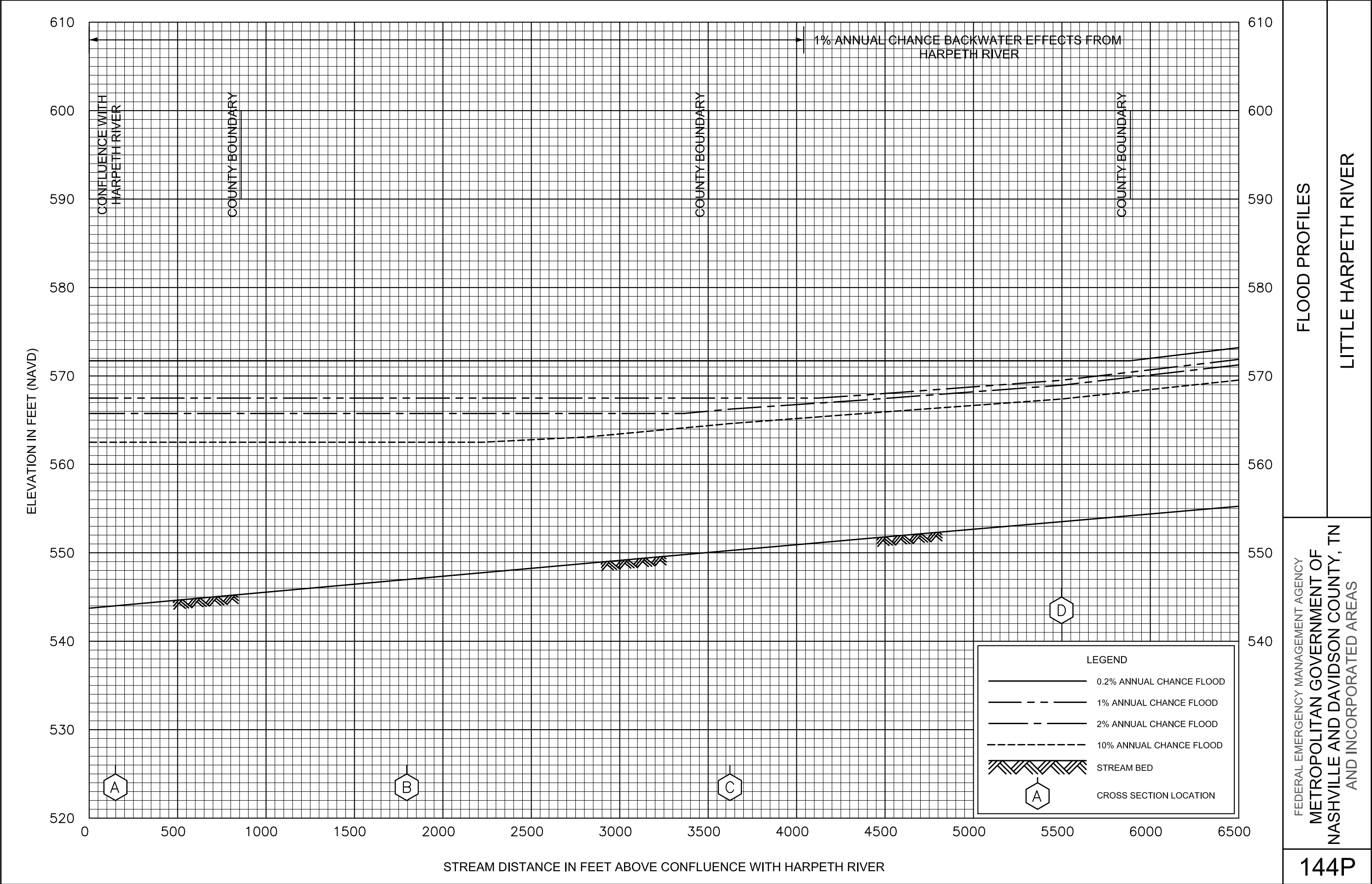
METROPOLITAN GOVERNMENT OF
NASHVILLE AND DAVIDSON COUNTY, TN
AND INCORPORATED AREAS


FLOOD PROFILES

LITTLE CREEK TRIBUTARY 1





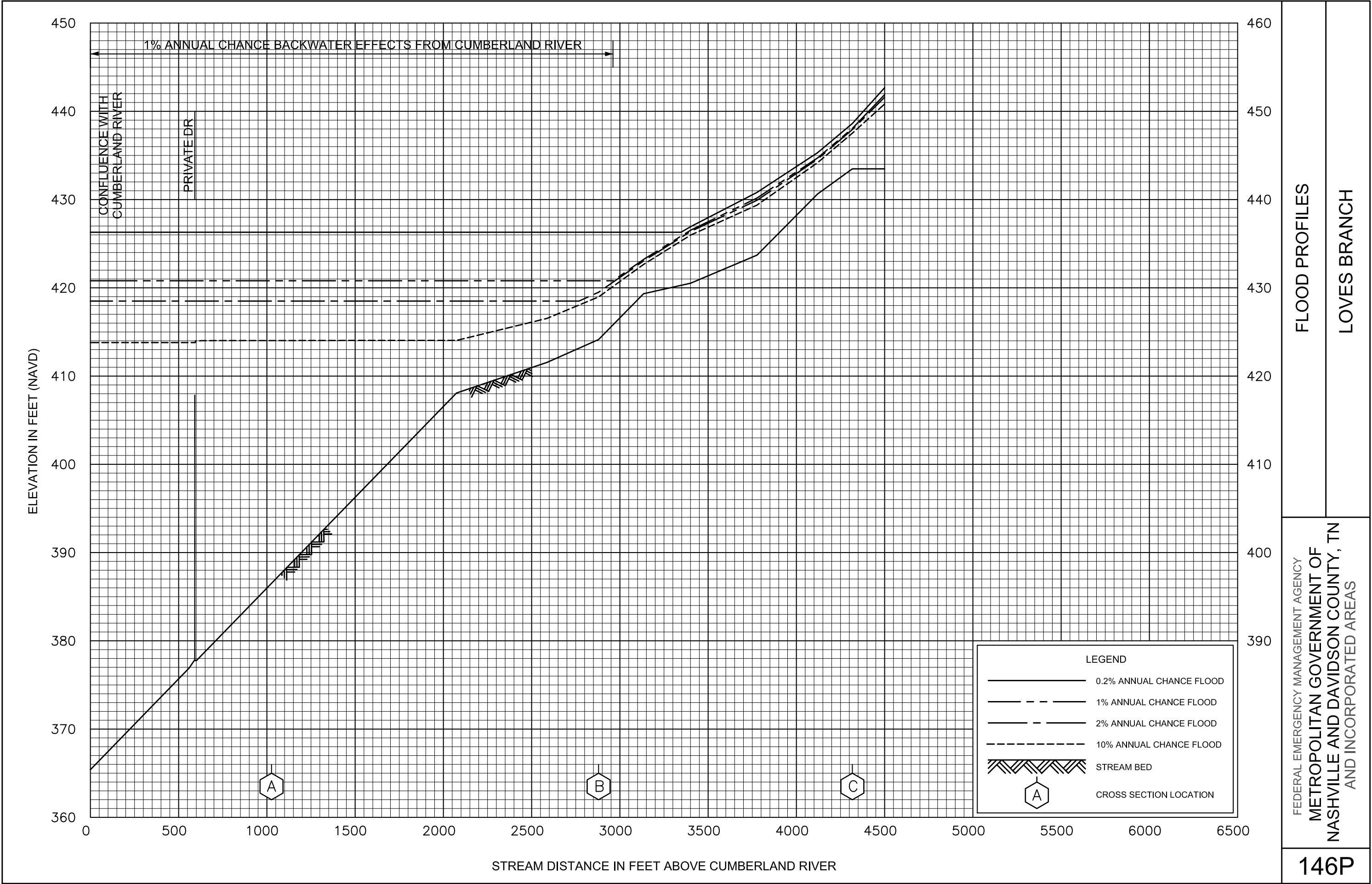




FLOOD PROFILES

LITTLE HARPETH RIVER

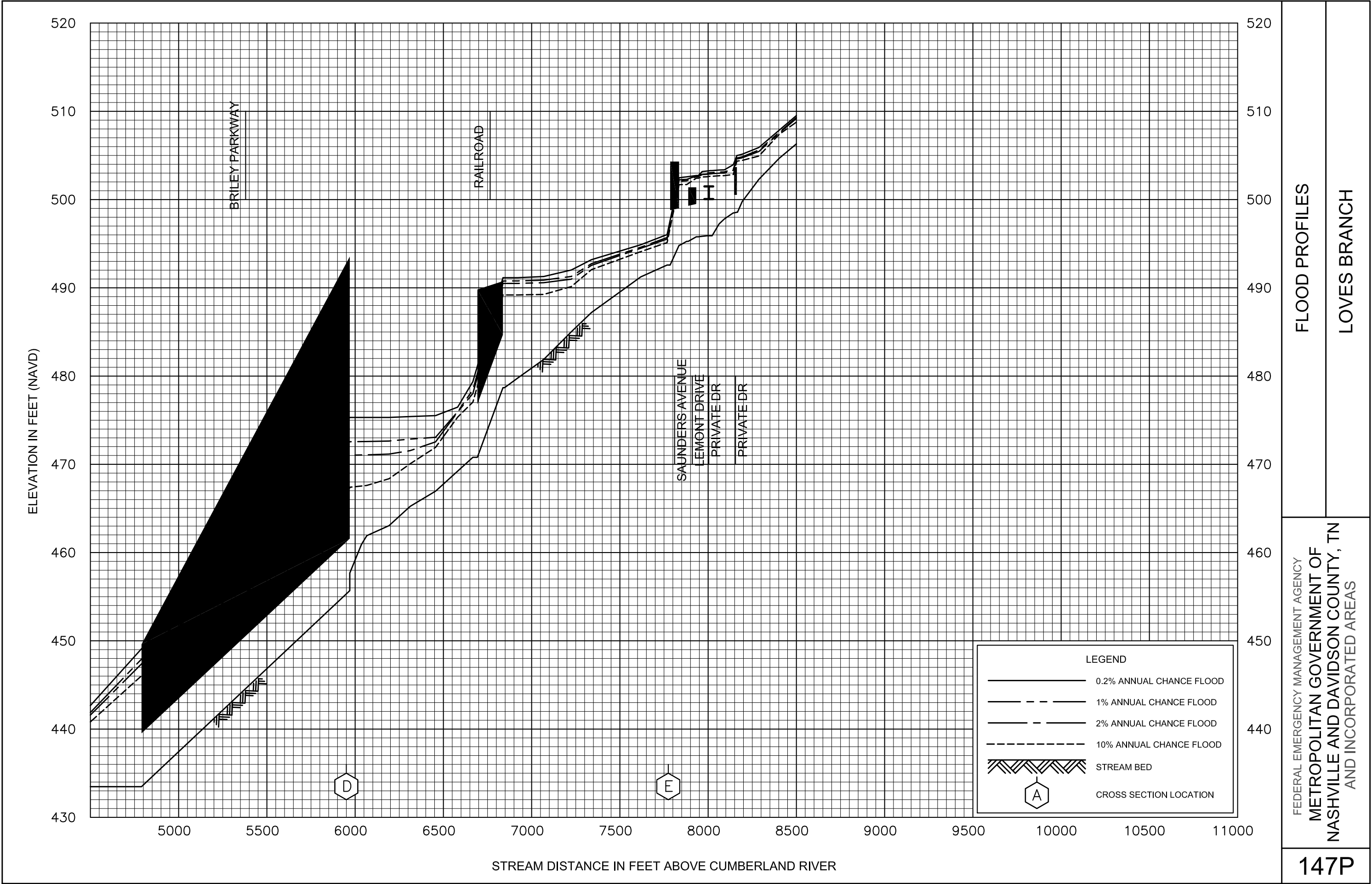
FEDERAL EMERGENCY MANAGEMENT AGENCY
METROPOLITAN GOVERNMENT OF
NASHVILLE AND DAVIDSON COUNTY, TN
AND INCORPORATED AREAS

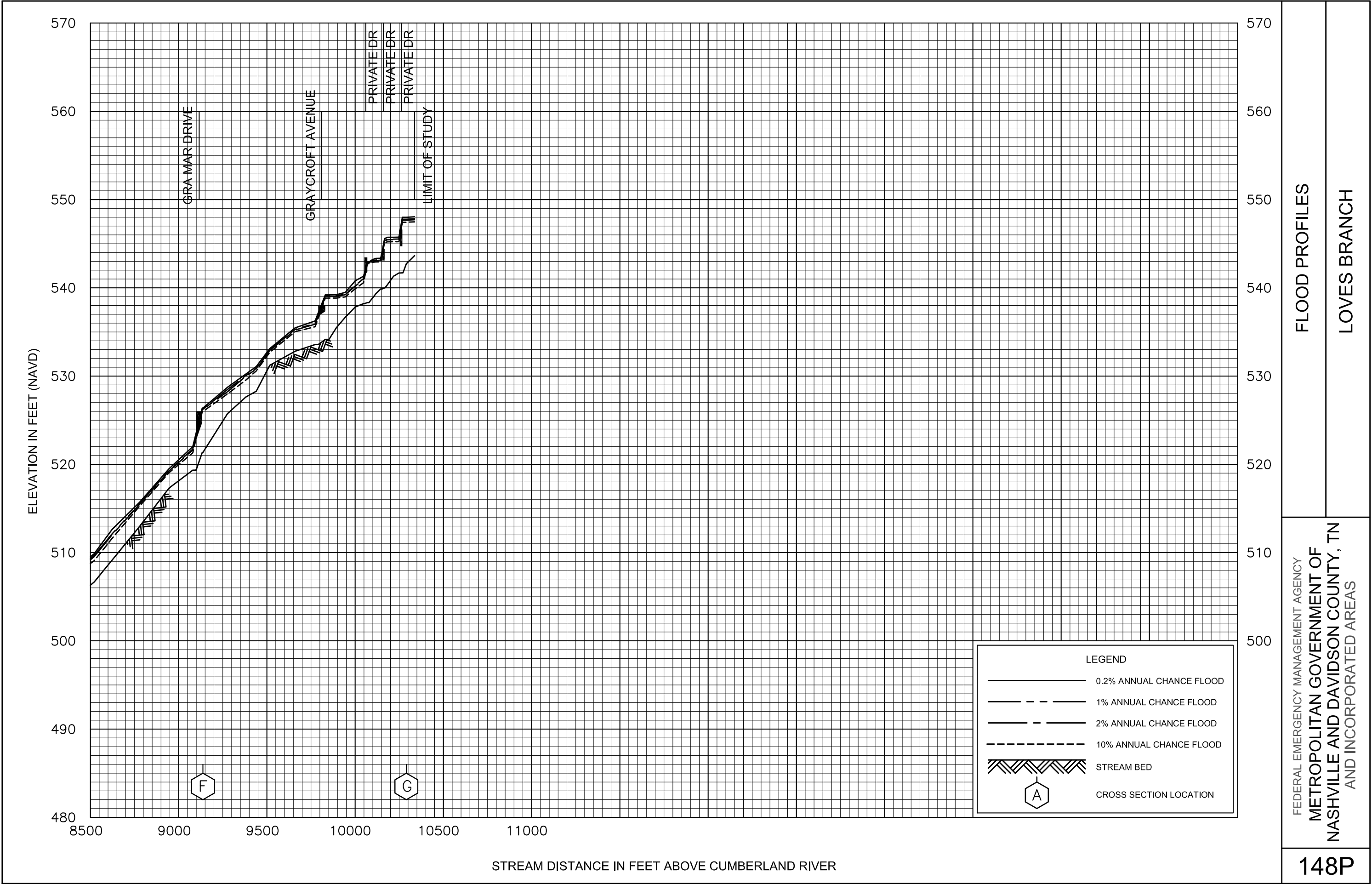


FLOOD PROFILES

LOVES BRANCH

FEDERAL EMERGENCY MANAGEMENT AGENCY
METROPOLITAN GOVERNMENT OF
NASHVILLE AND DAVIDSON COUNTY, TN
AND INCORPORATED AREAS

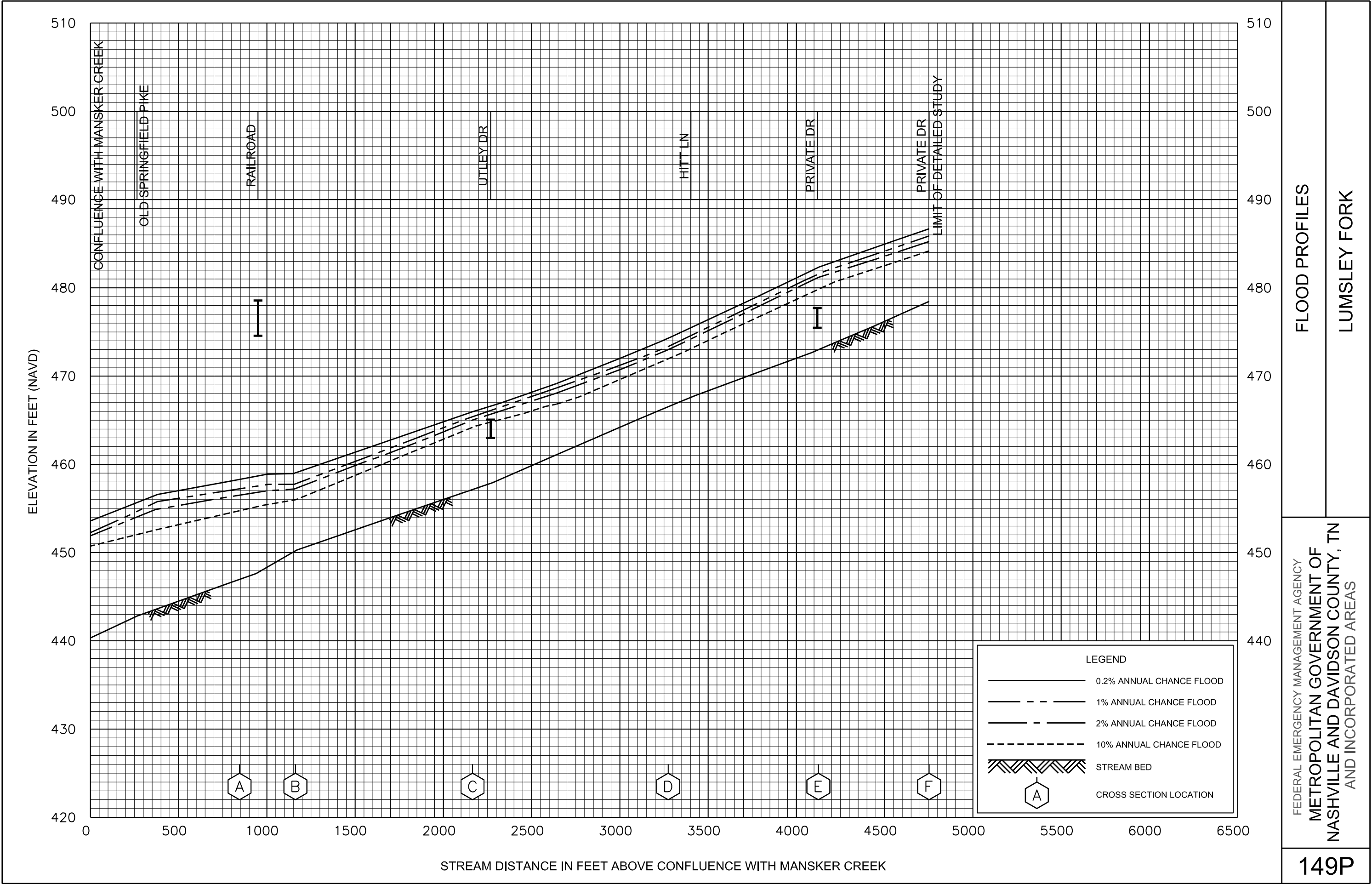




FLOOD PROFILES

LOVES BRANCH

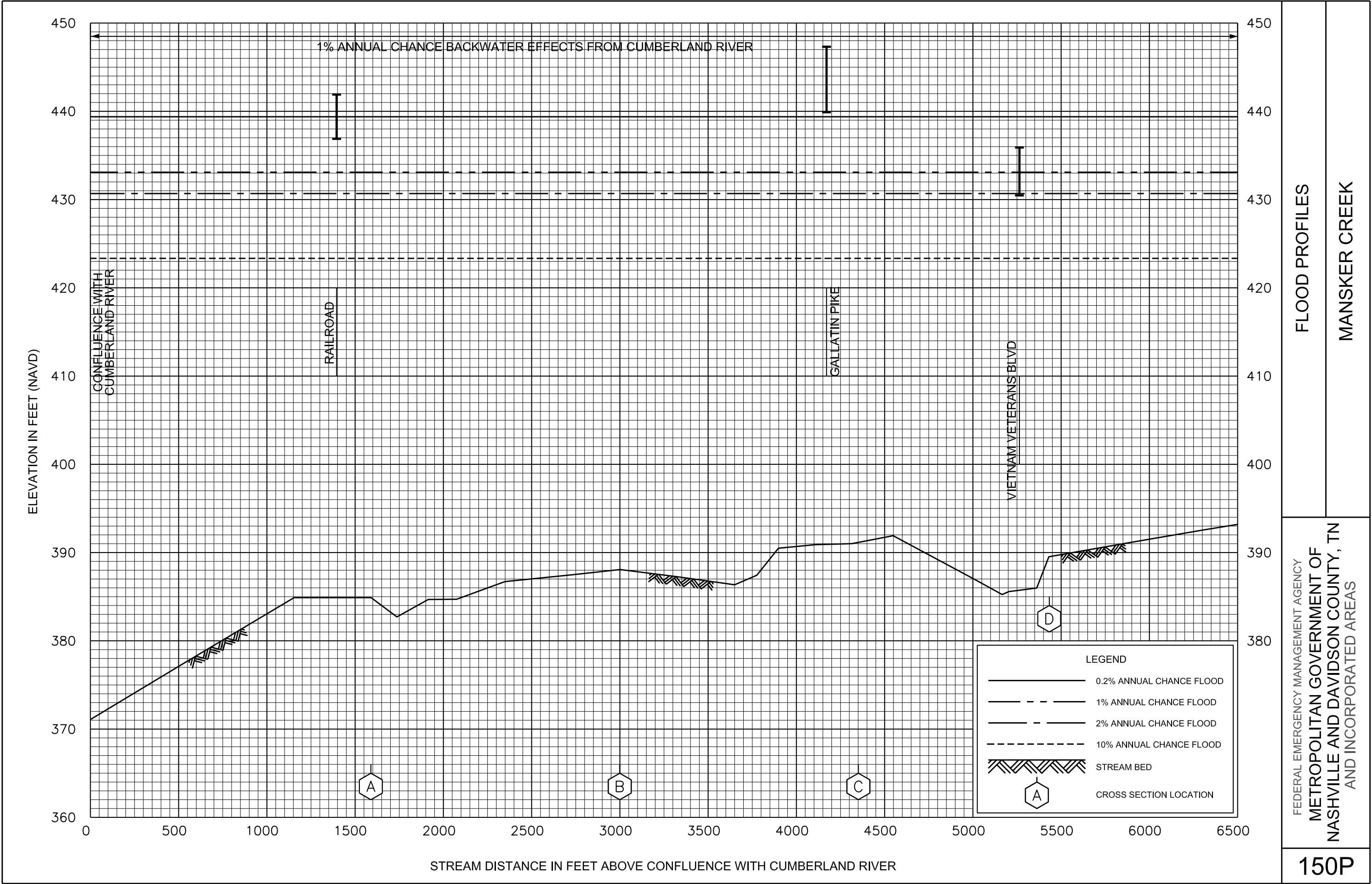
FEDERAL EMERGENCY MANAGEMENT AGENCY
METROPOLITAN GOVERNMENT OF
NASHVILLE AND DAVIDSON COUNTY, TN
AND INCORPORATED AREAS

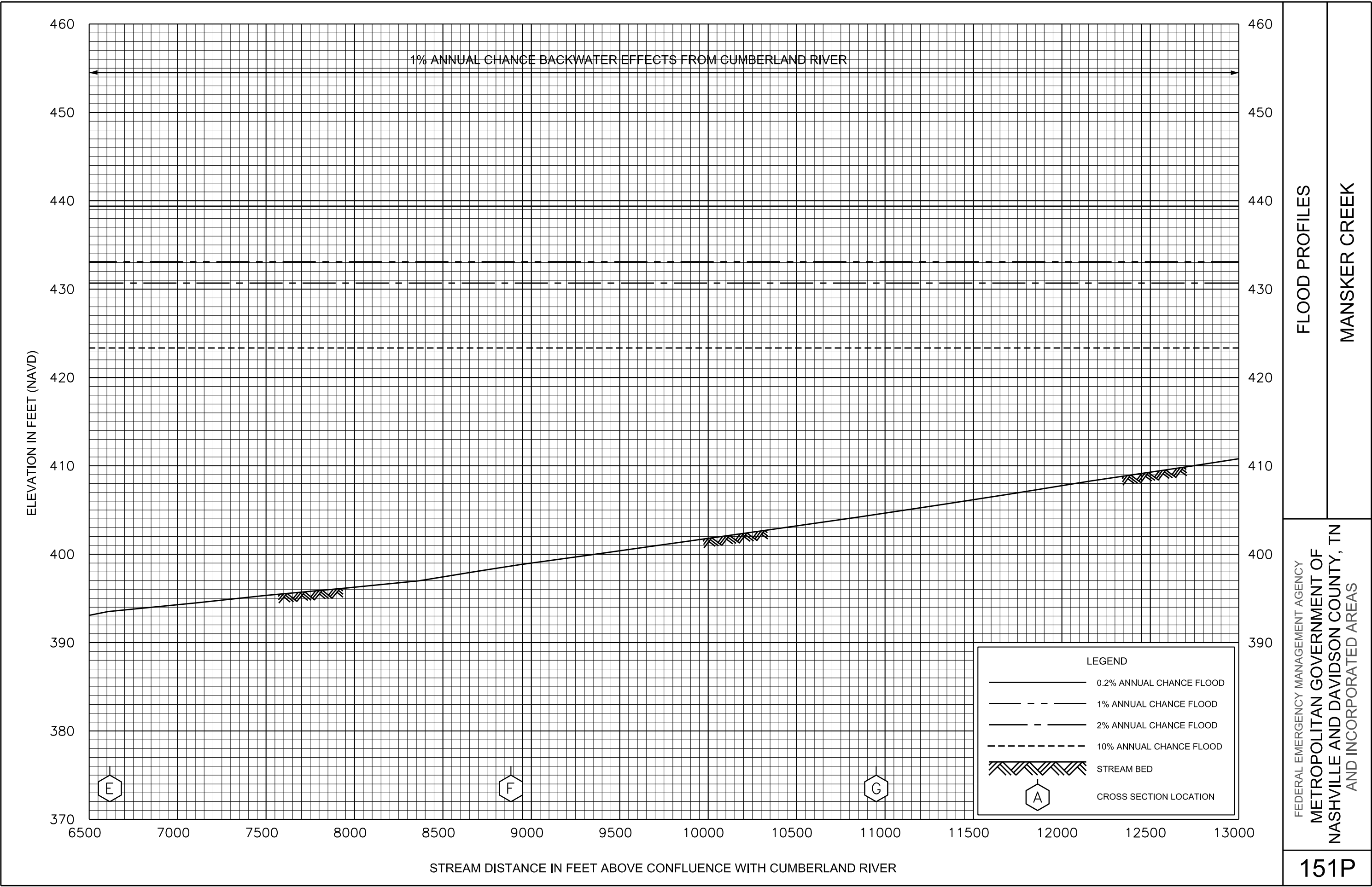


FLOOD PROFILES

LUMSLEY FORK

FEDERAL EMERGENCY MANAGEMENT AGENCY
METROPOLITAN GOVERNMENT OF
NASHVILLE AND DAVIDSON COUNTY, TN
AND INCORPORATED AREAS

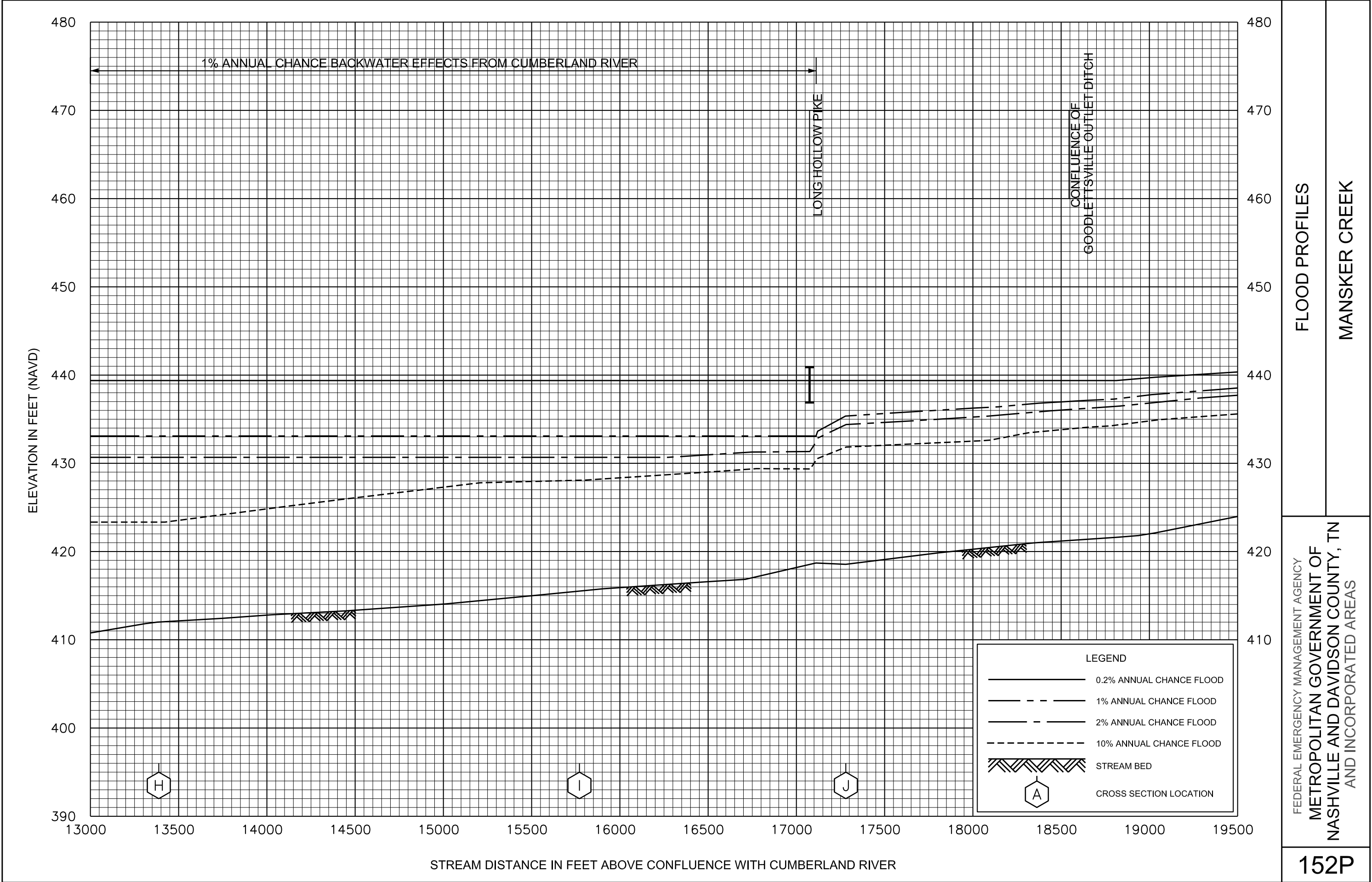


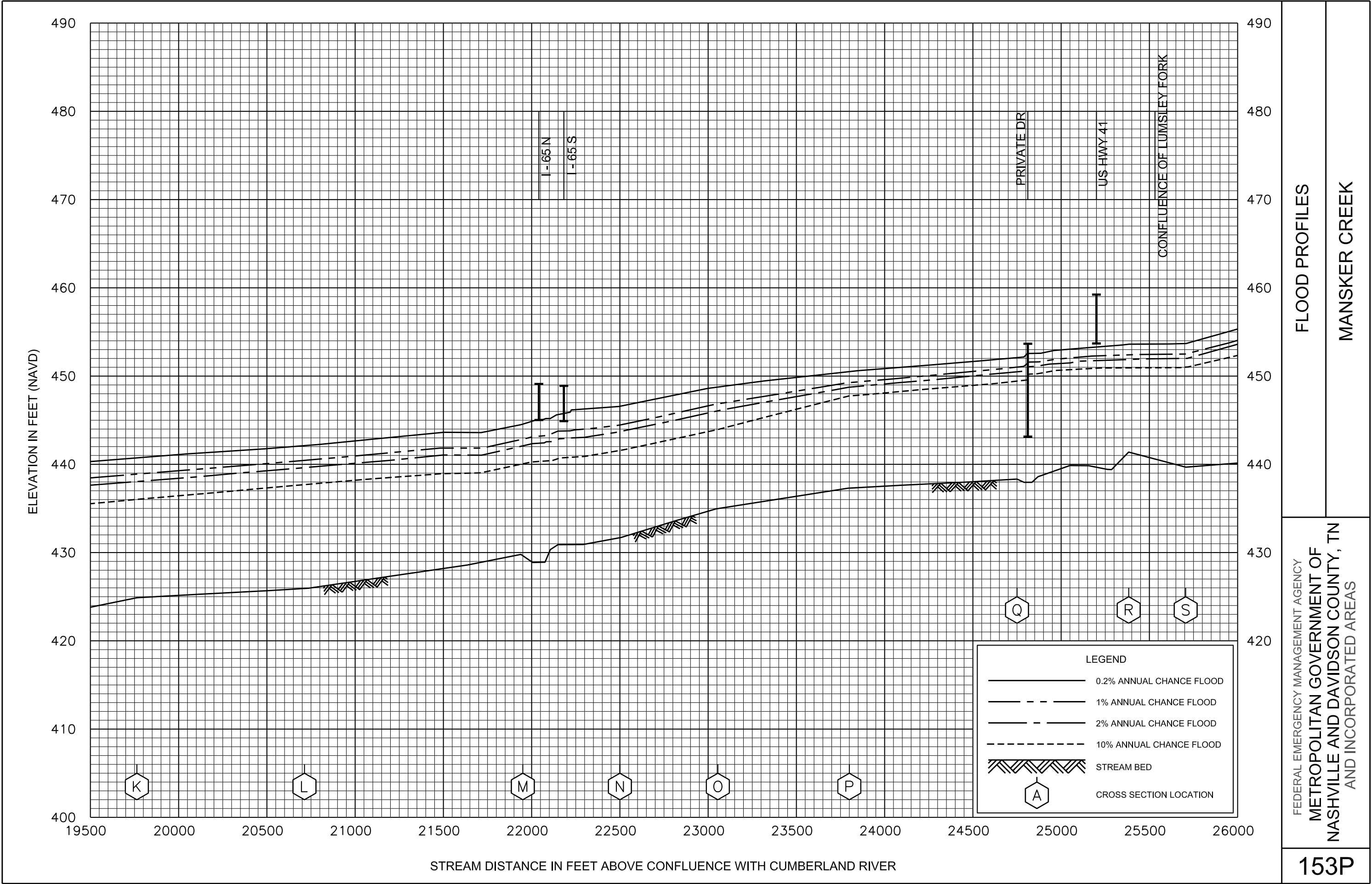


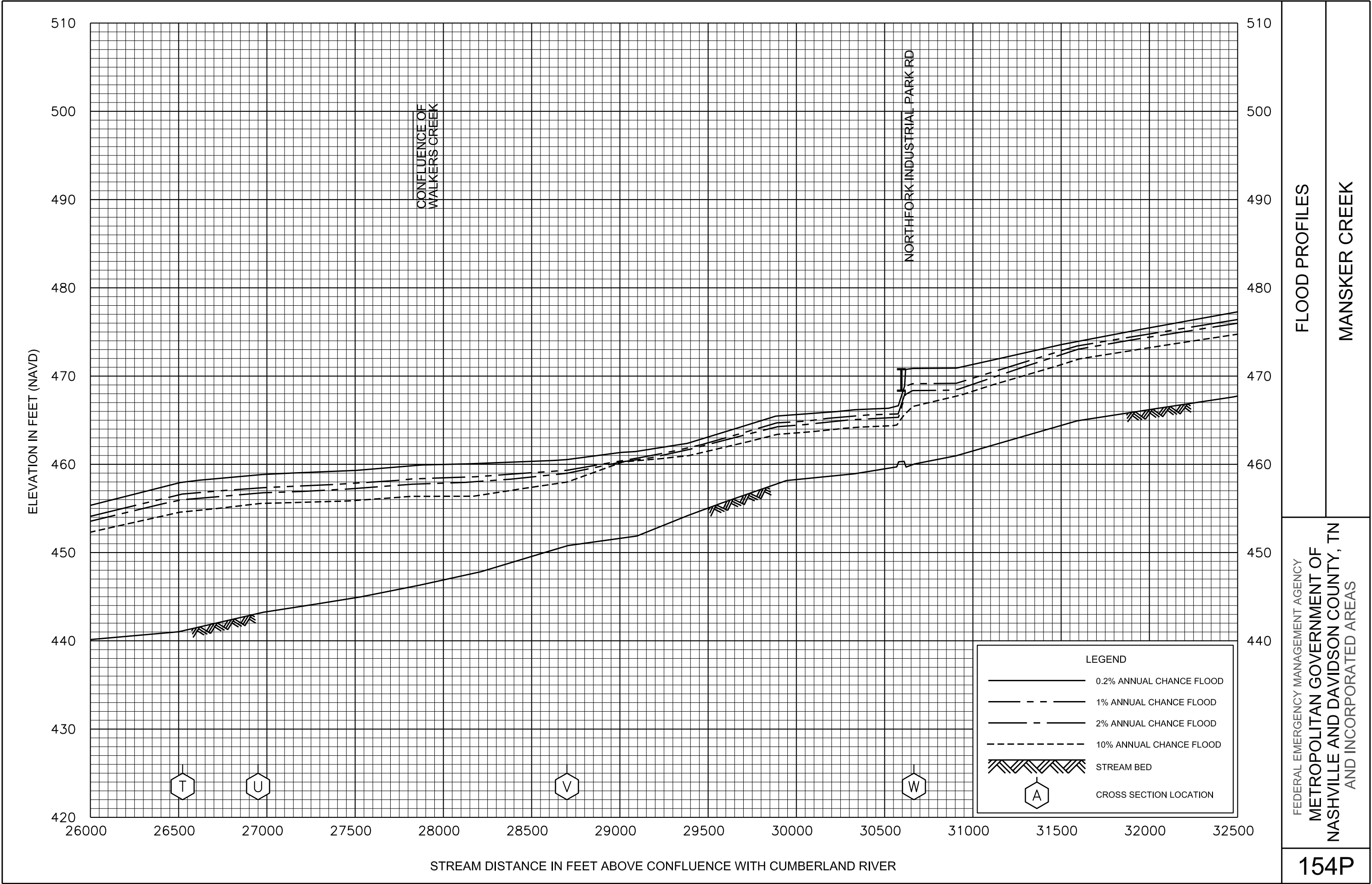
FLOOD PROFILES

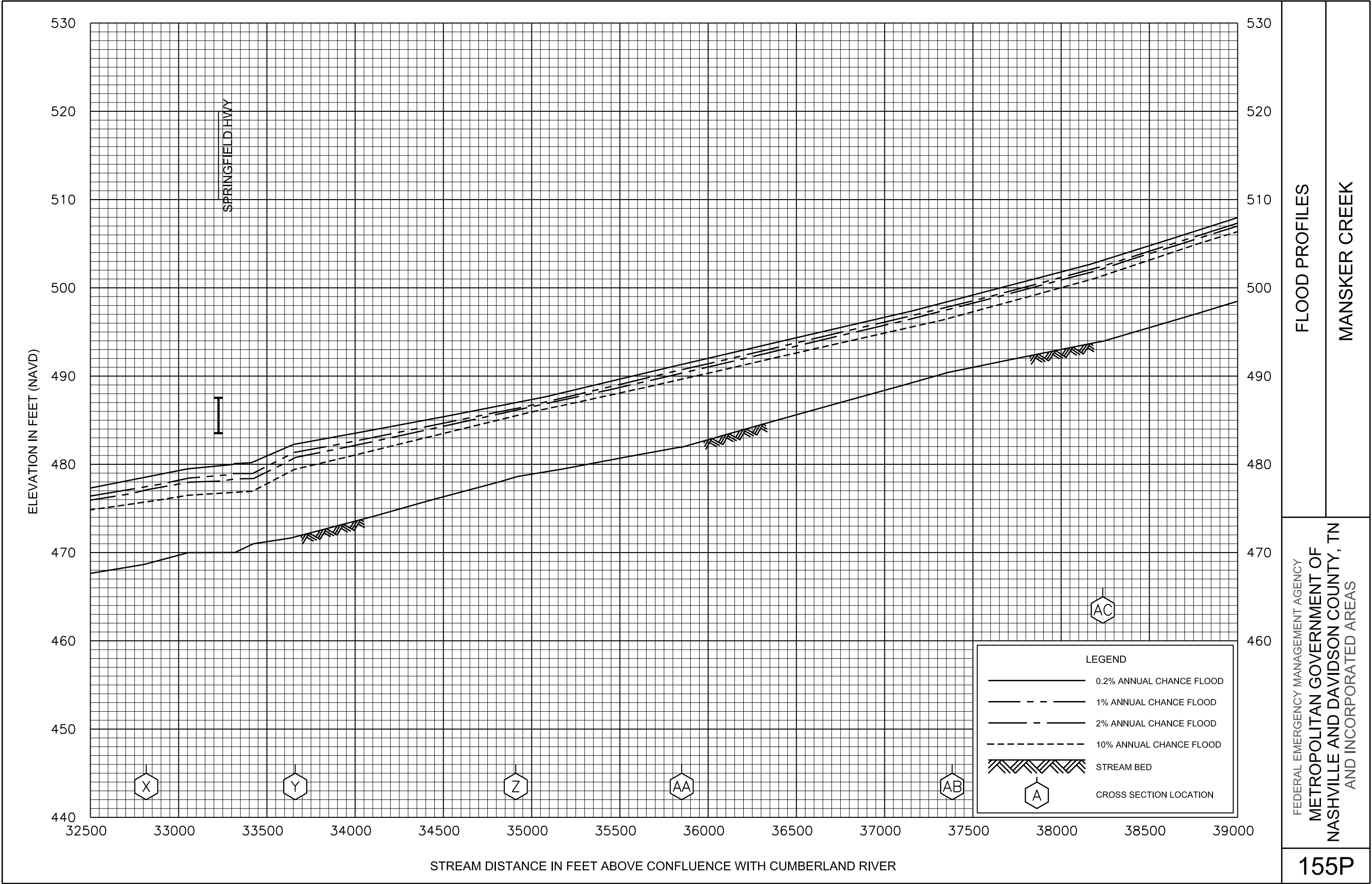
MANSKER CREEK

FEDERAL EMERGENCY MANAGEMENT AGENCY
METROPOLITAN GOVERNMENT OF
NASHVILLE AND DAVIDSON COUNTY, TN
AND INCORPORATED AREAS





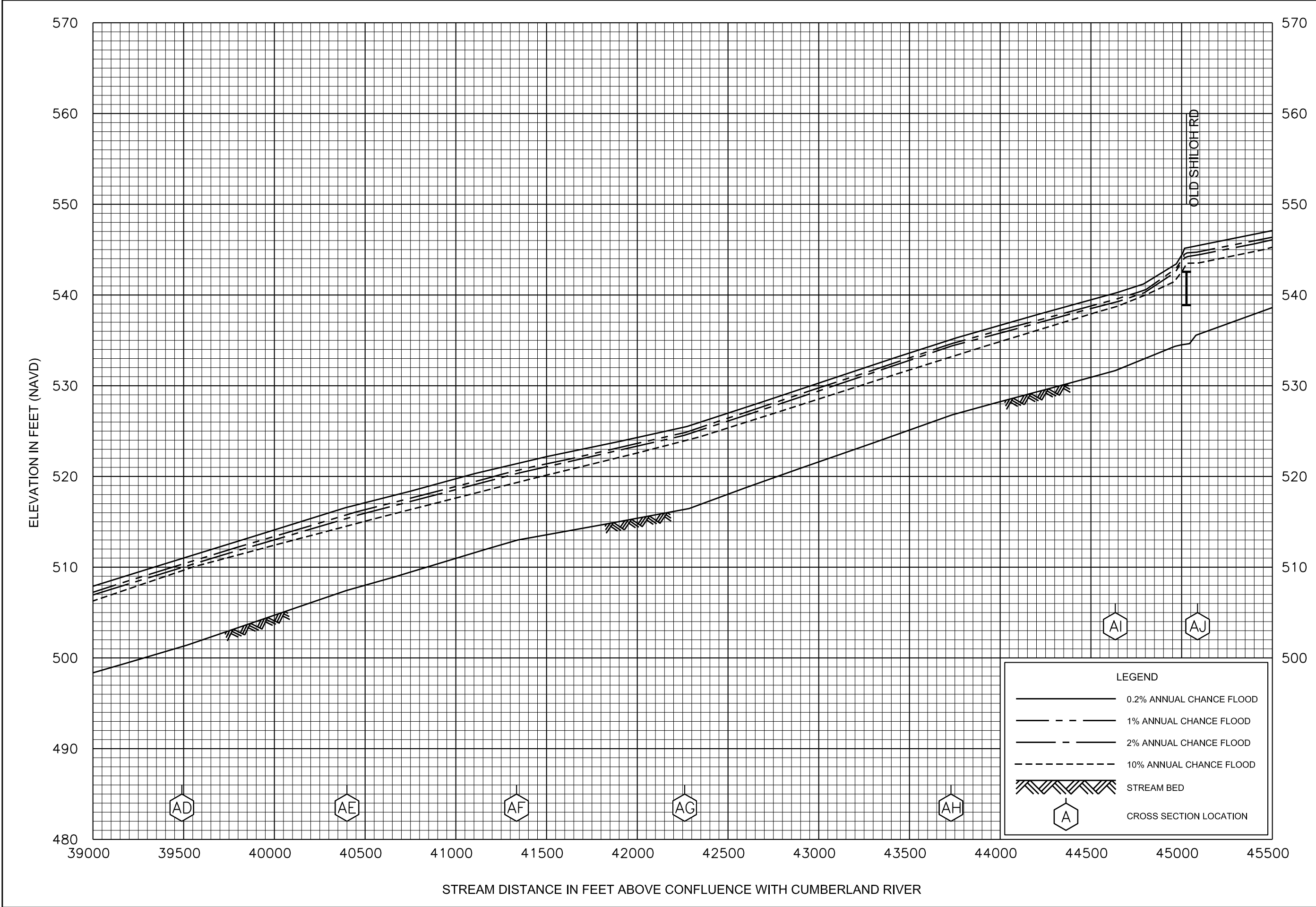


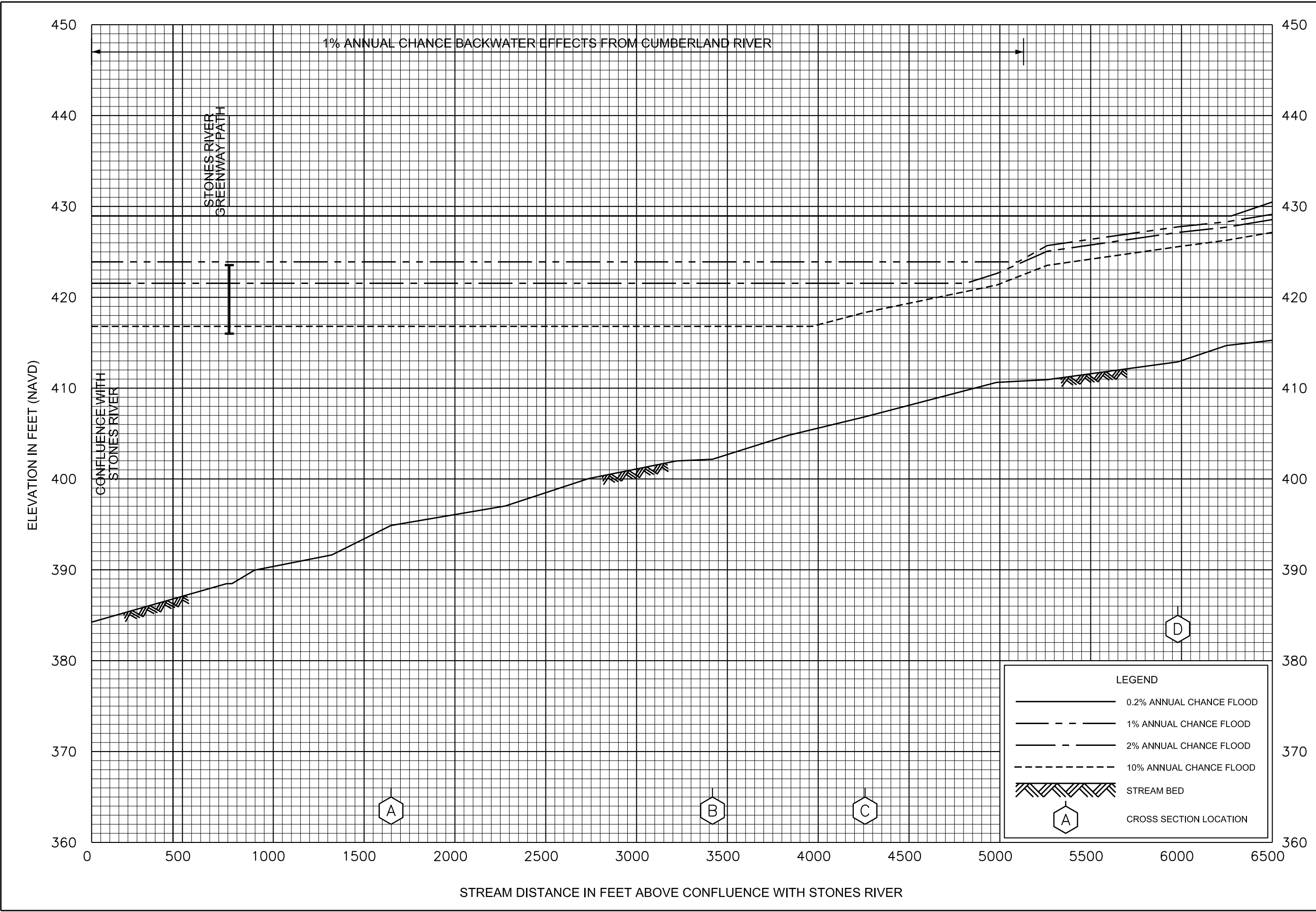


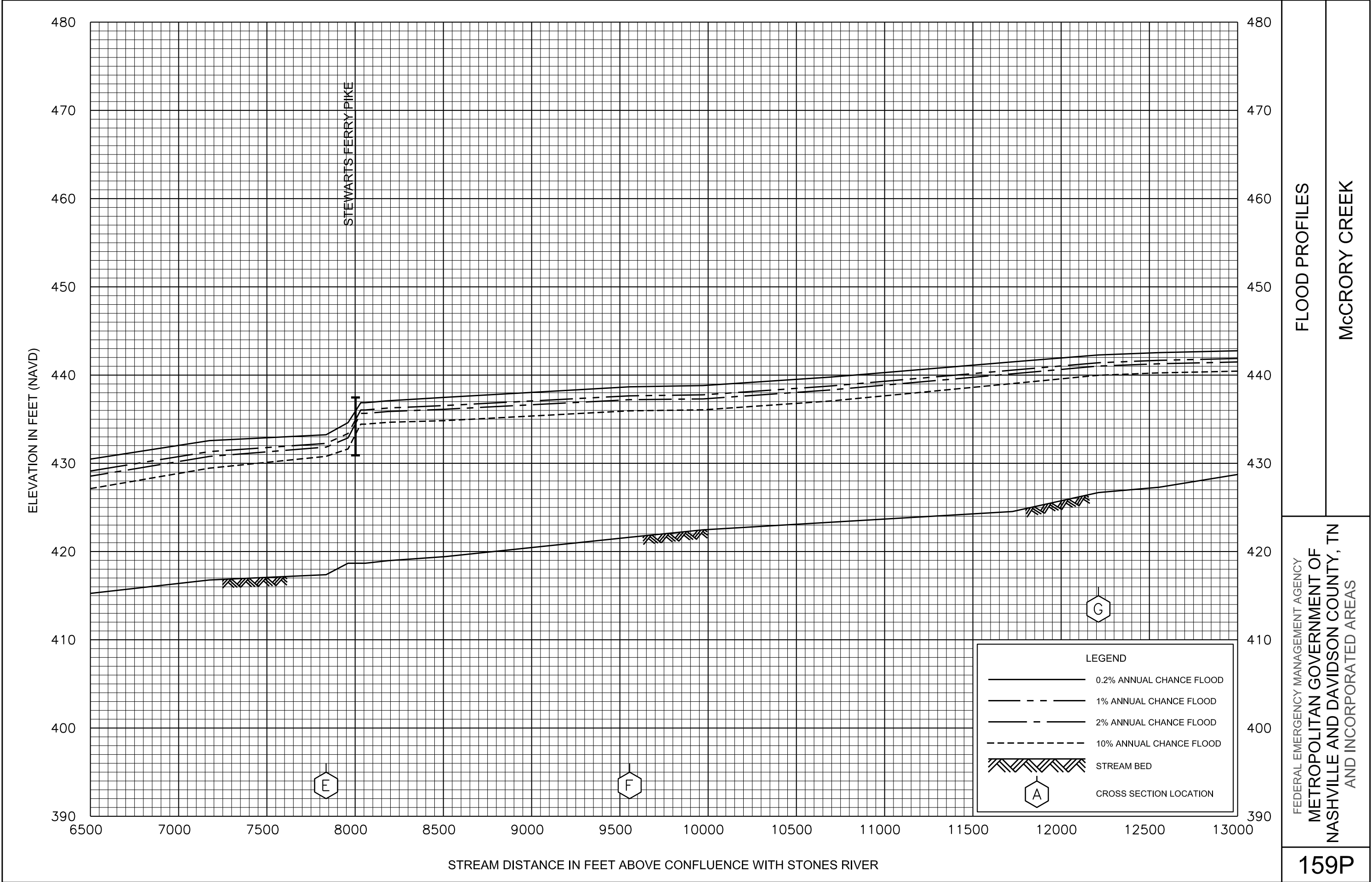
FLOOD PROFILES

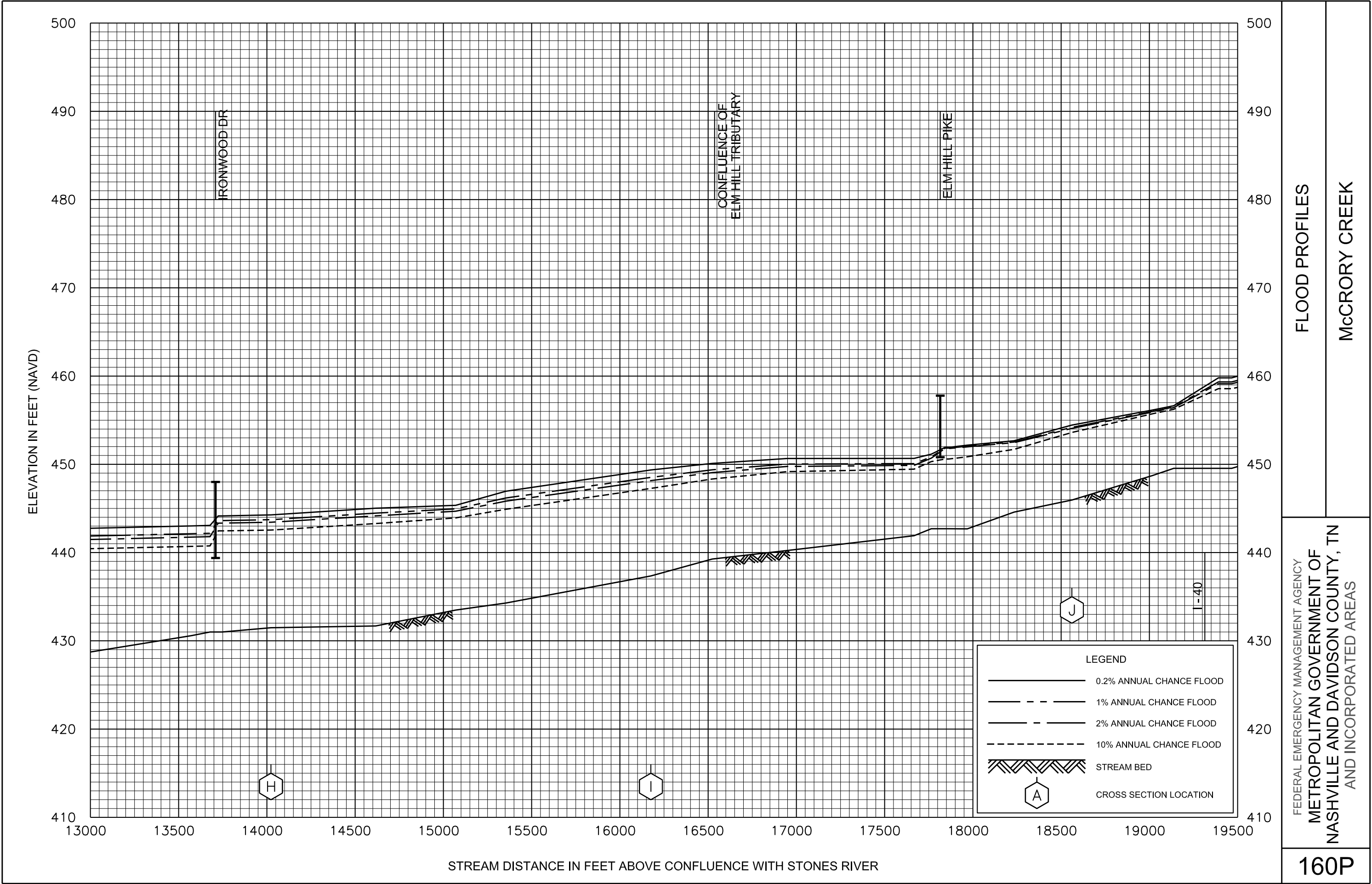
MANSKER CREEK

FEDERAL EMERGENCY MANAGEMENT AGENCY
METROPOLITAN GOVERNMENT OF
NASHVILLE AND DAVIDSON COUNTY, TN
AND INCORPORATED AREAS





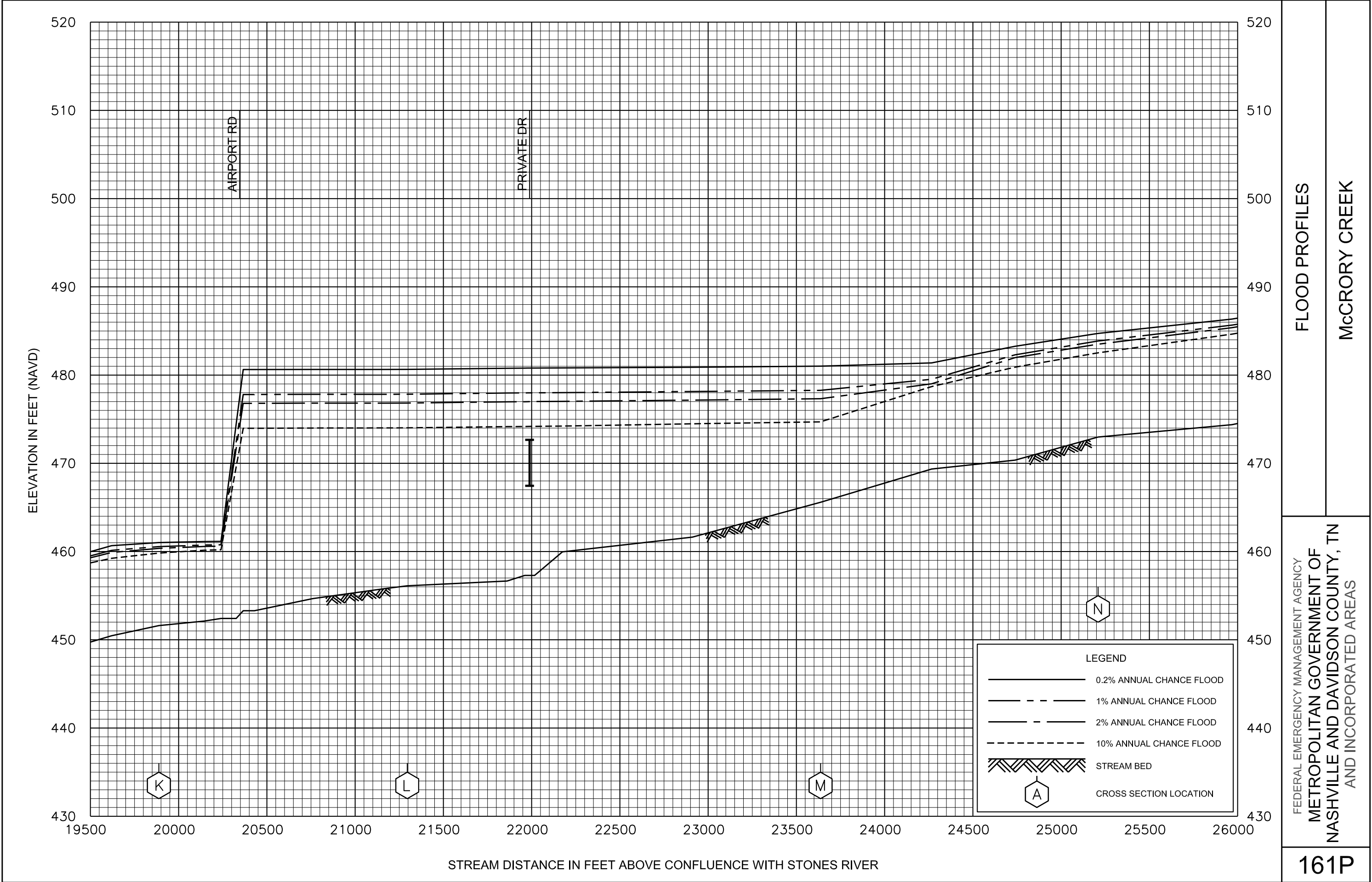


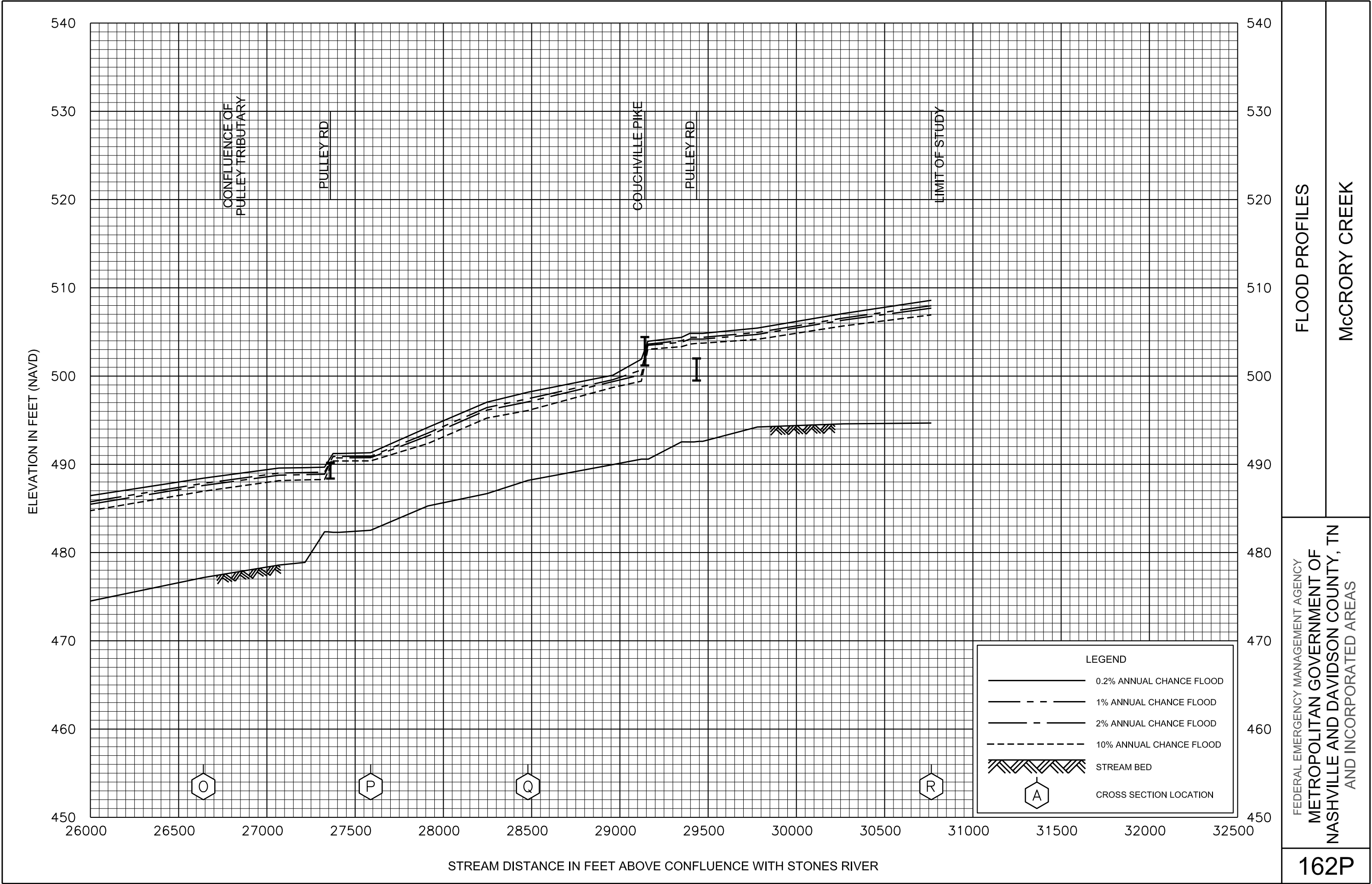


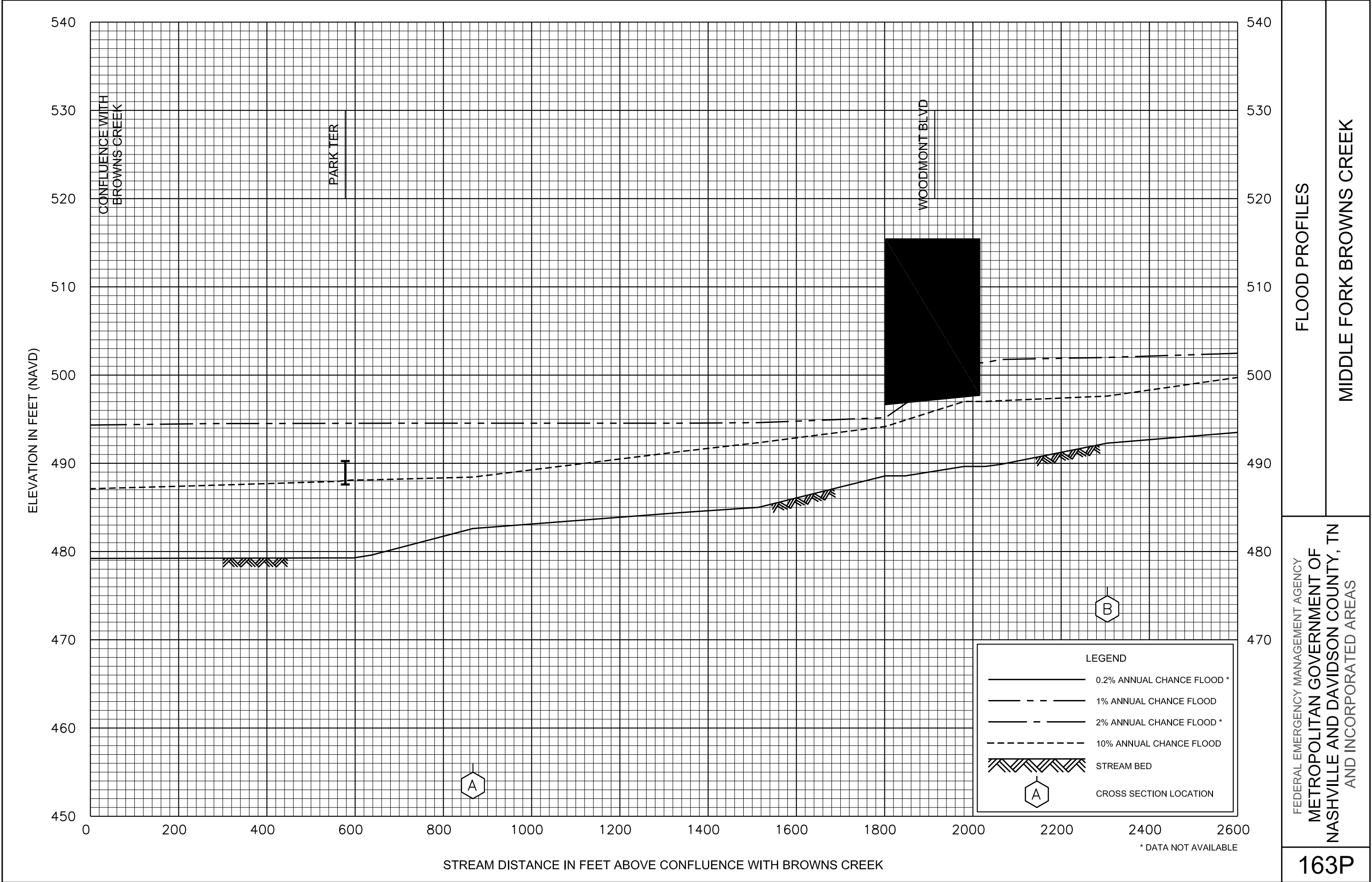
FLOOD PROFILES

McCRORY CREEK

FEDERAL EMERGENCY MANAGEMENT AGENCY
METROPOLITAN GOVERNMENT OF
NASHVILLE AND DAVIDSON COUNTY, TN
AND INCORPORATED AREAS



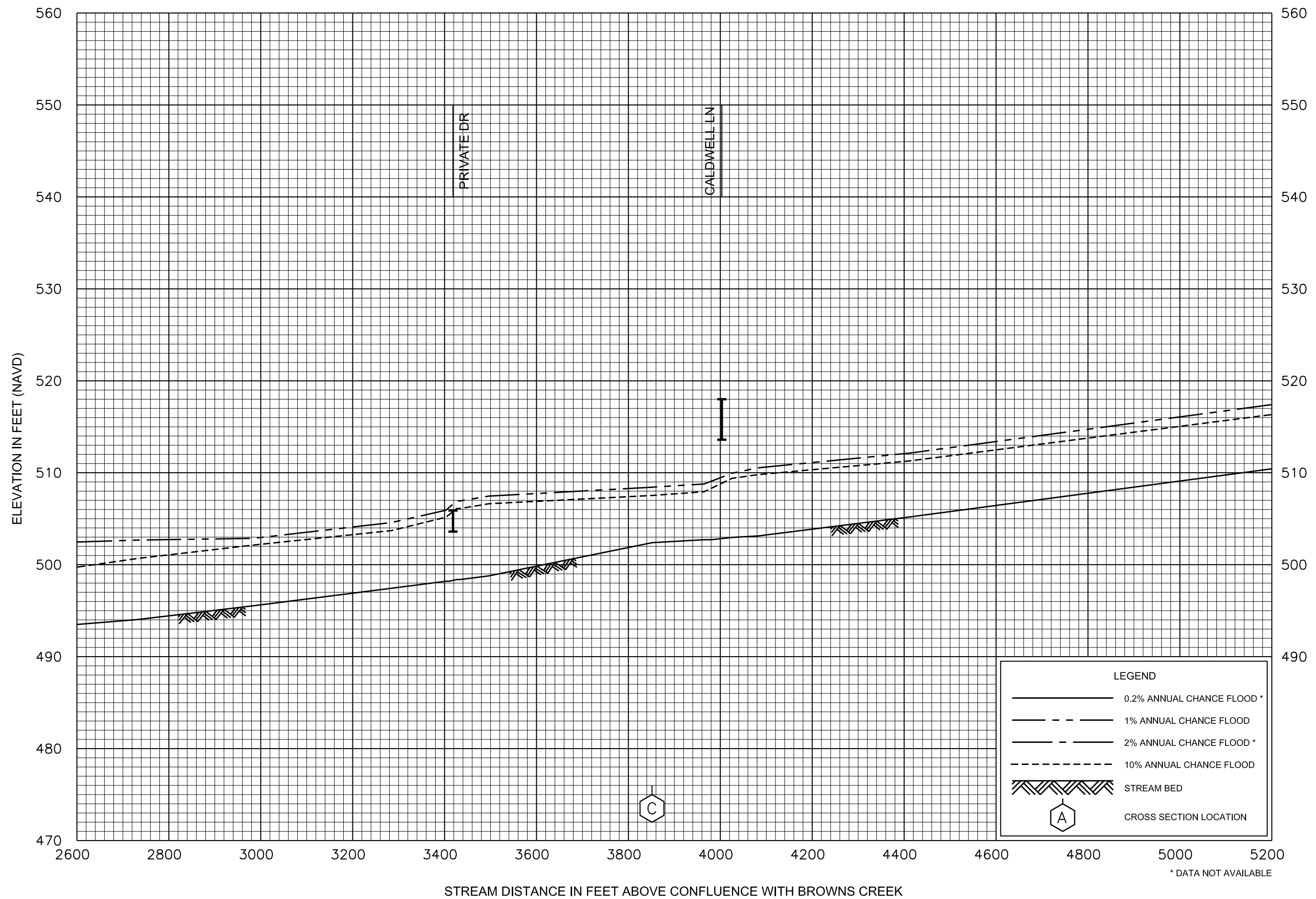




FLOOD PROFILES

MIDDLE FORK BROWNS CREEK

FEDERAL EMERGENCY MANAGEMENT AGENCY
METROPOLITAN GOVERNMENT OF
NASHVILLE AND DAVIDSON COUNTY, TN
AND INCORPORATED AREAS

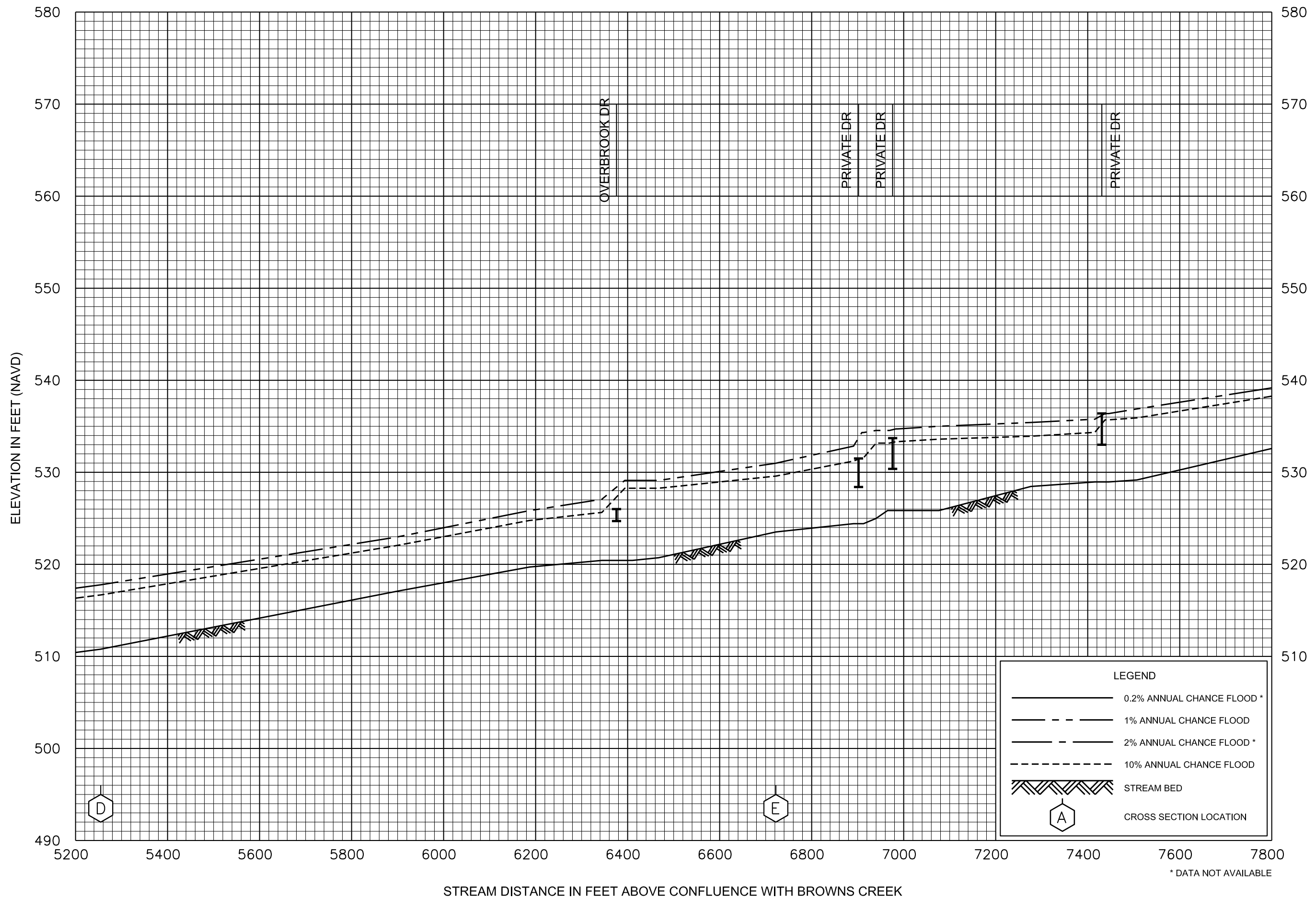


FEDERAL EMERGENCY MANAGEMENT AGENCY

FLOOD PROFILES

METROPOLITAN GOVERNMENT OF
 NASHVILLE AND DAVIDSON COUNTY, TN
 AND INCORPORATED AREAS

164P



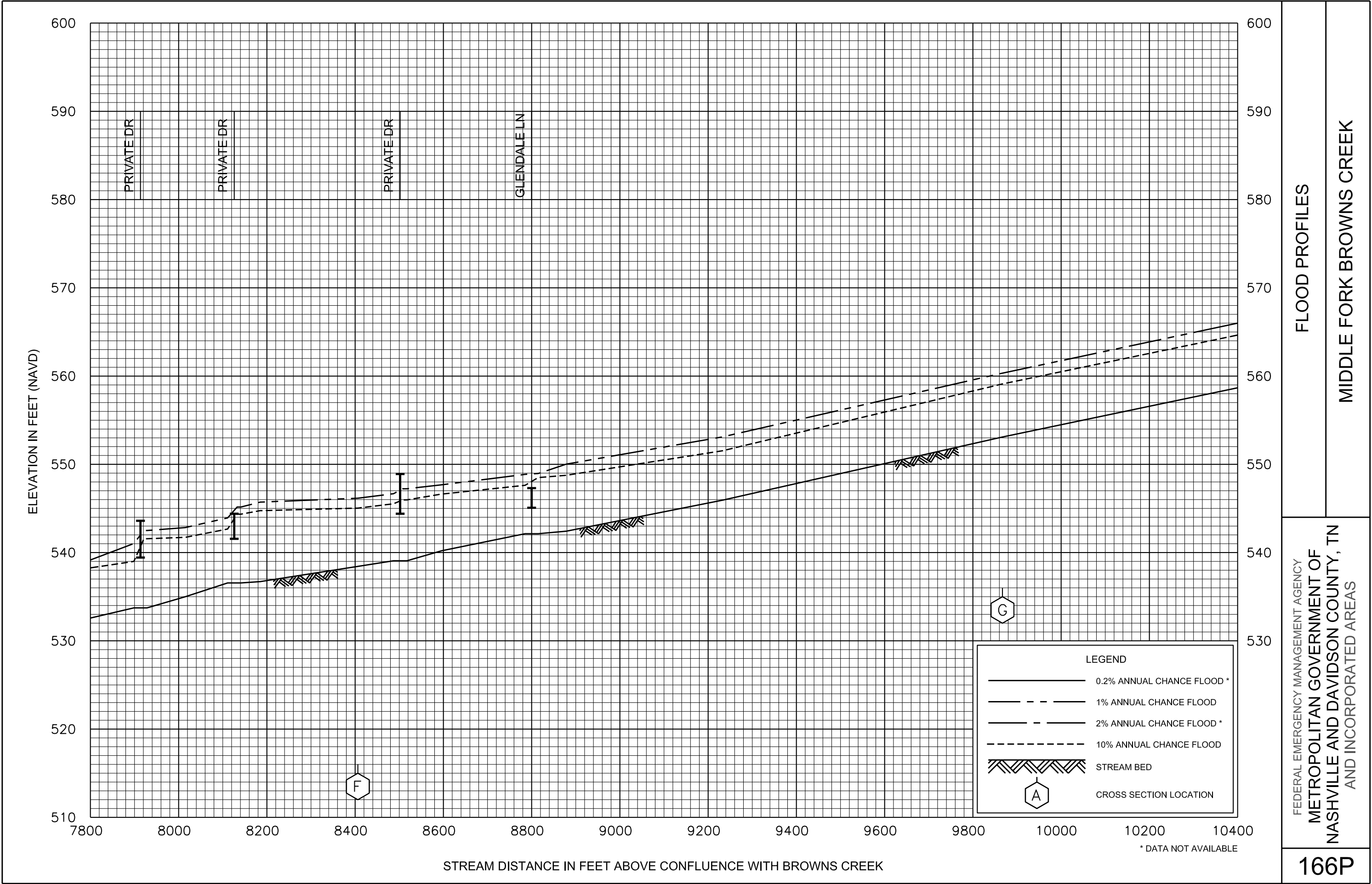
FEDERAL EMERGENCY MANAGEMENT AGENCY

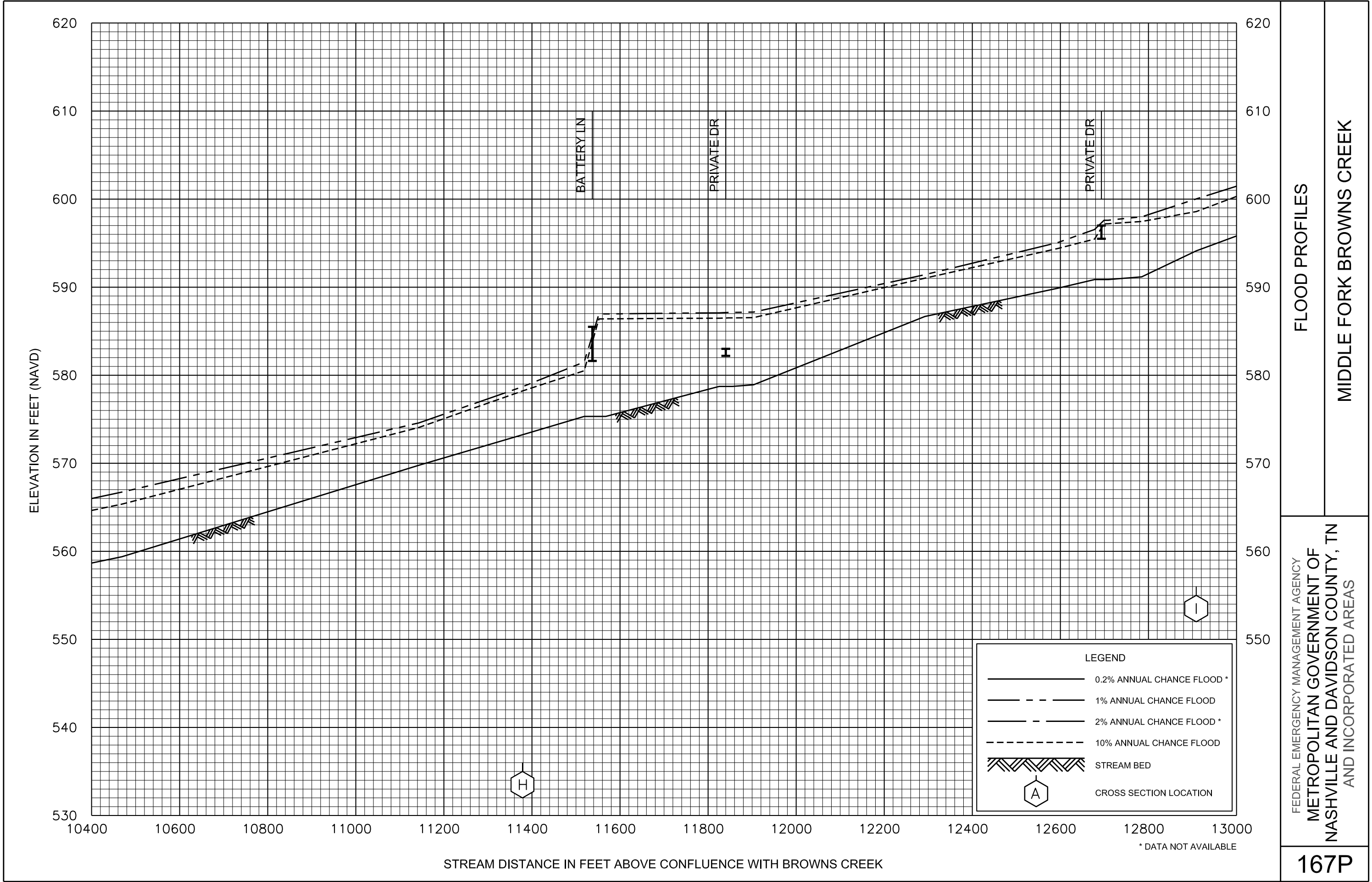
FLOOD PROFILES

WE DO NOT OBTAIN GOVERNMENT OF
NASHVILLE AND DAVIDSON COUNTY, TN
AND INCORPORATED AREAS

MIDDLE FORK BROWNS CREEK

165P

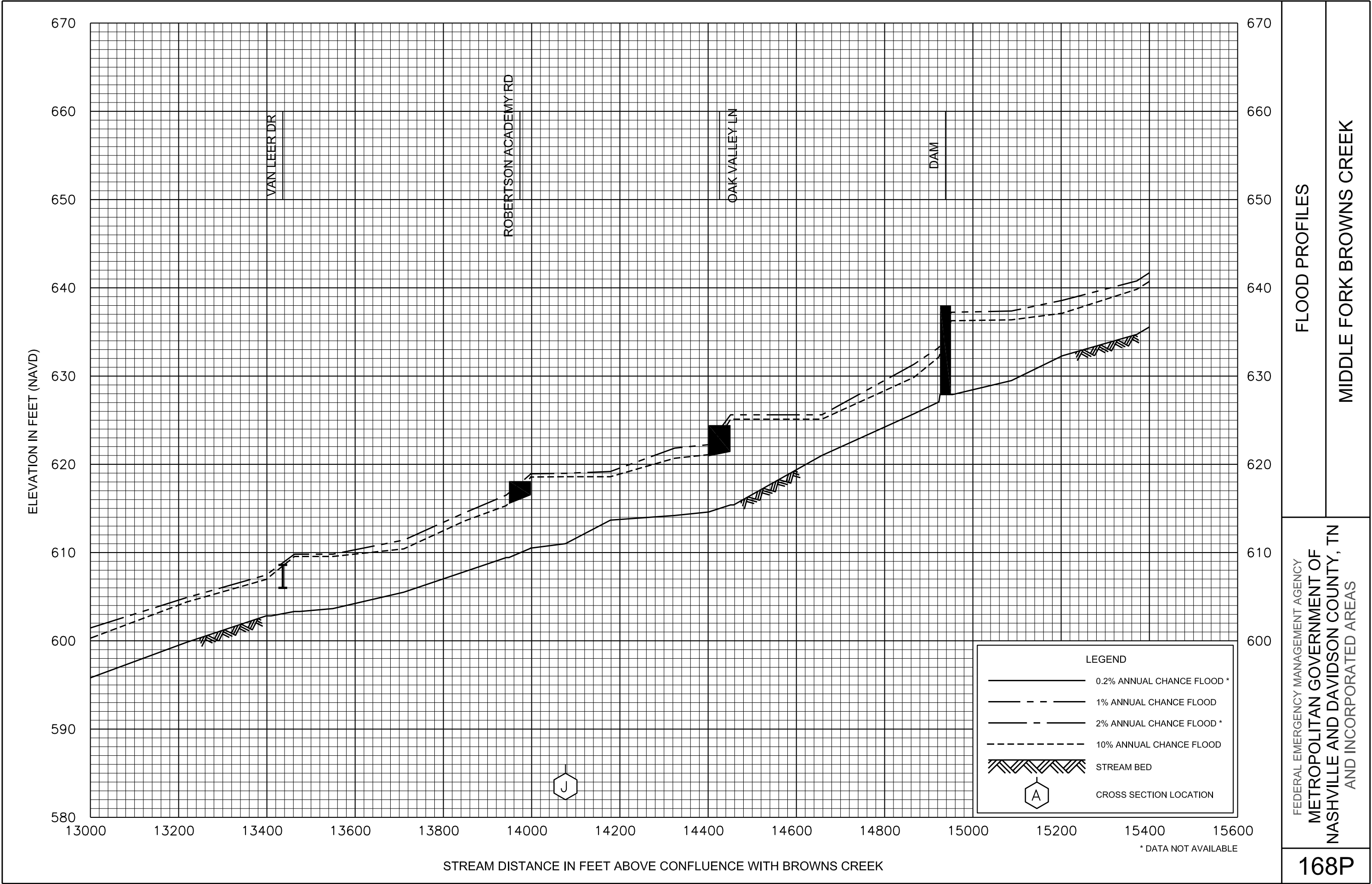




FLOOD PROFILES

MIDDLE FORK BROWNS CREEK

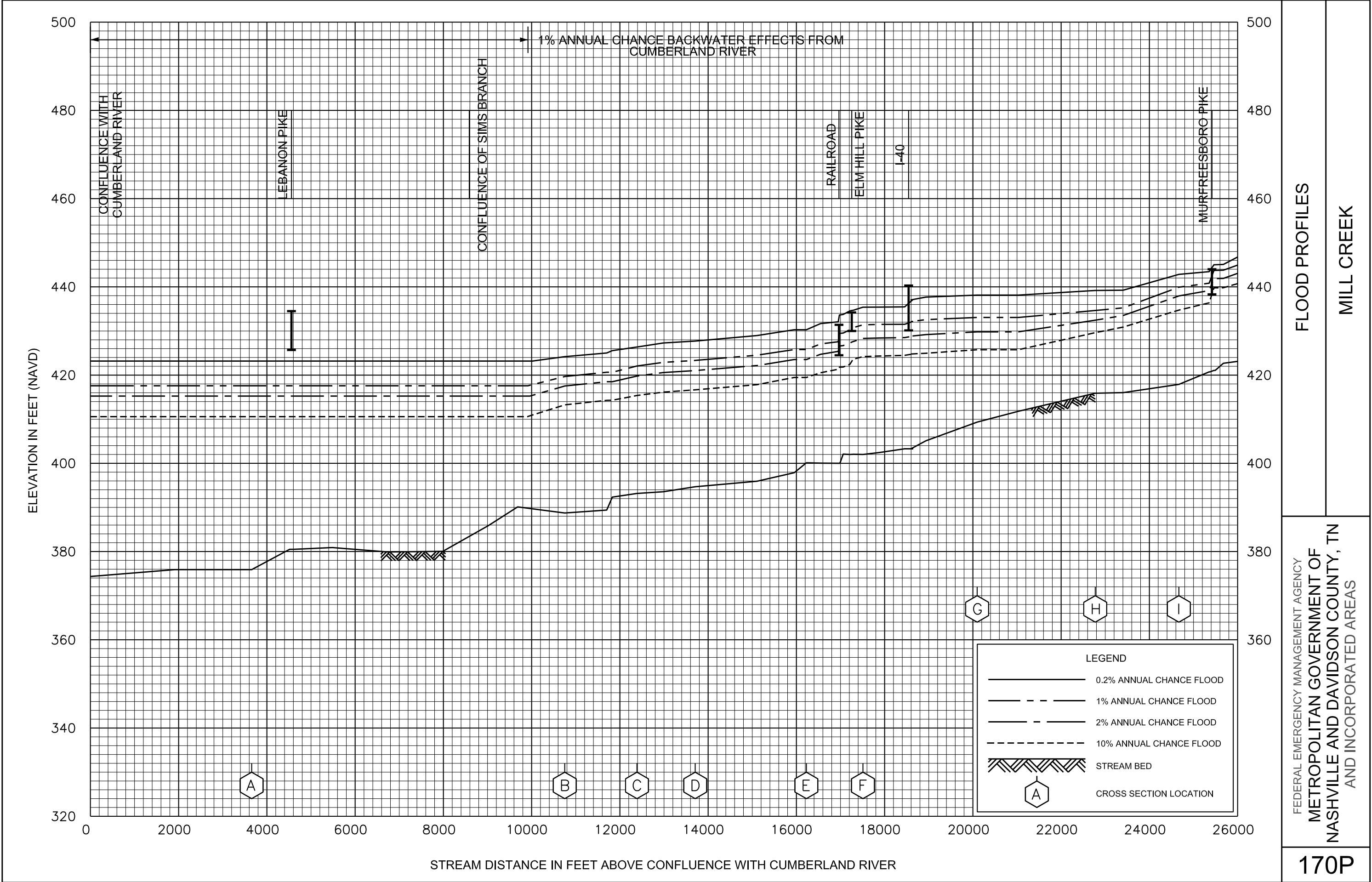
FEDERAL EMERGENCY MANAGEMENT AGENCY
METROPOLITAN GOVERNMENT OF
NASHVILLE AND DAVIDSON COUNTY, TN
AND INCORPORATED AREAS



FLOOD PROFILES

MIDDLE FORK BROWNS CREEK

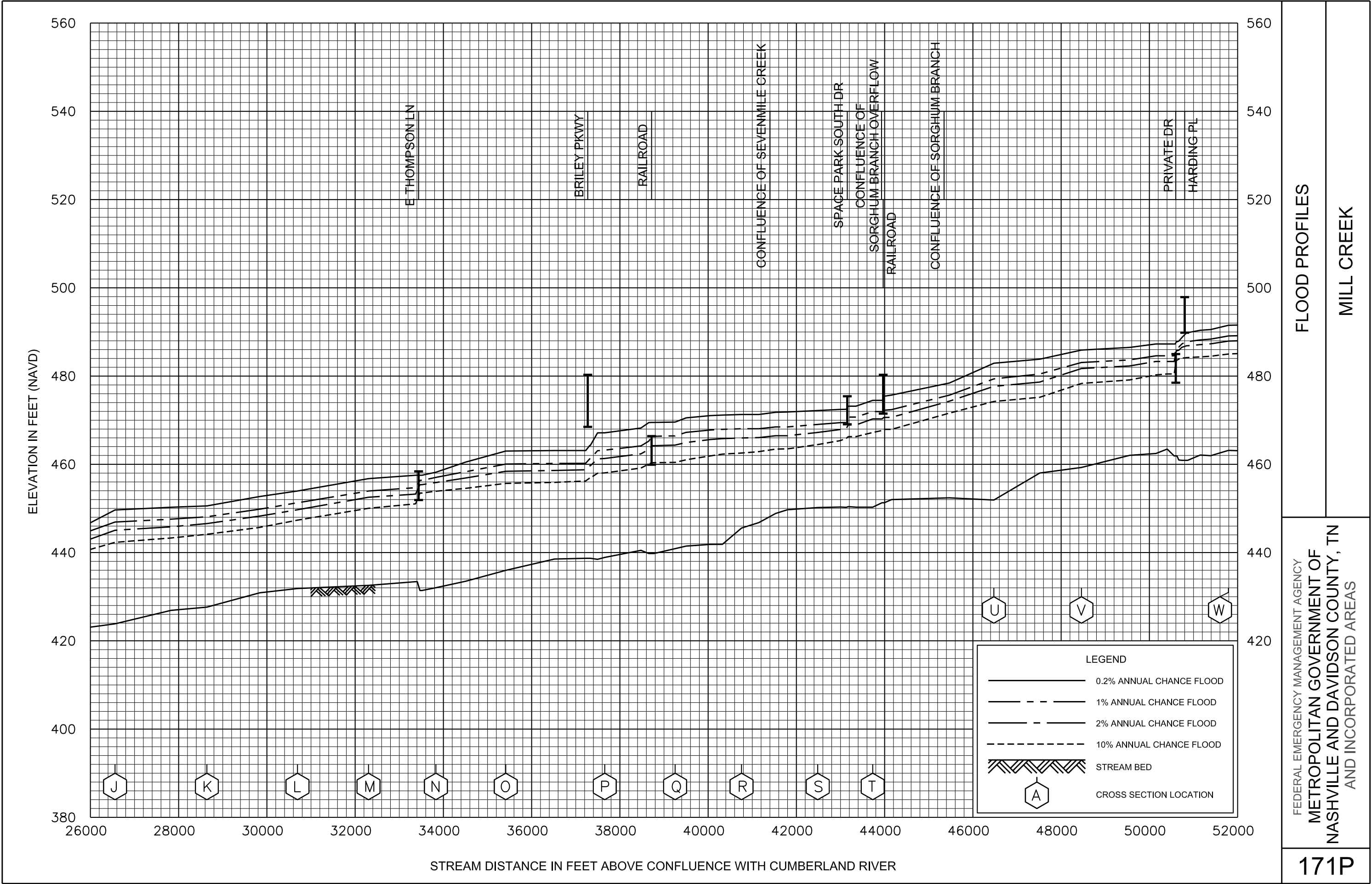
FEDERAL EMERGENCY MANAGEMENT AGENCY
METROPOLITAN GOVERNMENT OF
NASHVILLE AND DAVIDSON COUNTY, TN
AND INCORPORATED AREAS



FLOOD PROFILES

MILL CREEK

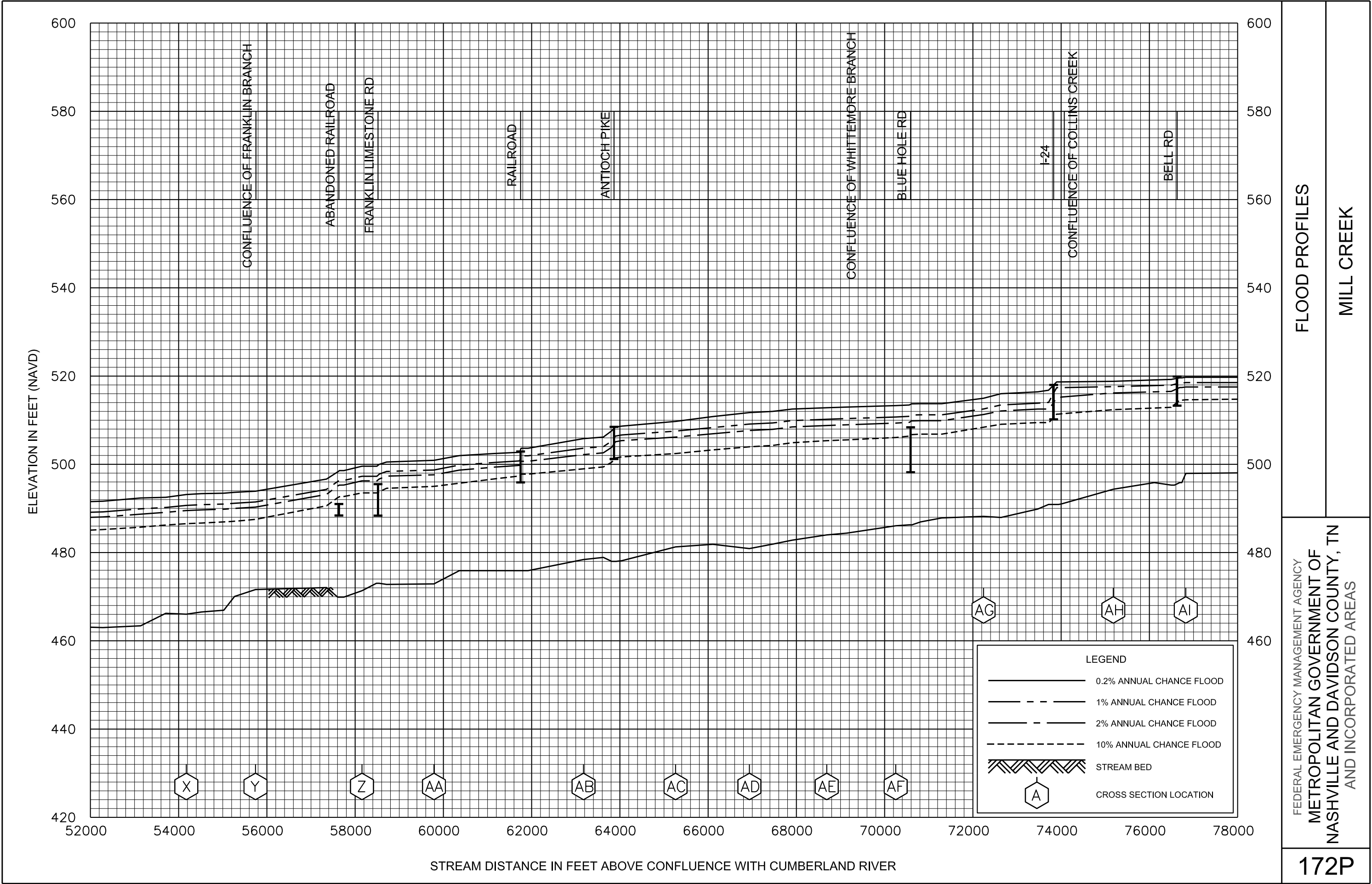
FEDERAL EMERGENCY MANAGEMENT AGENCY
METROPOLITAN GOVERNMENT OF
NASHVILLE AND DAVIDSON COUNTY, TN
AND INCORPORATED AREAS



FLOOD PROFILES

MILL CREEK

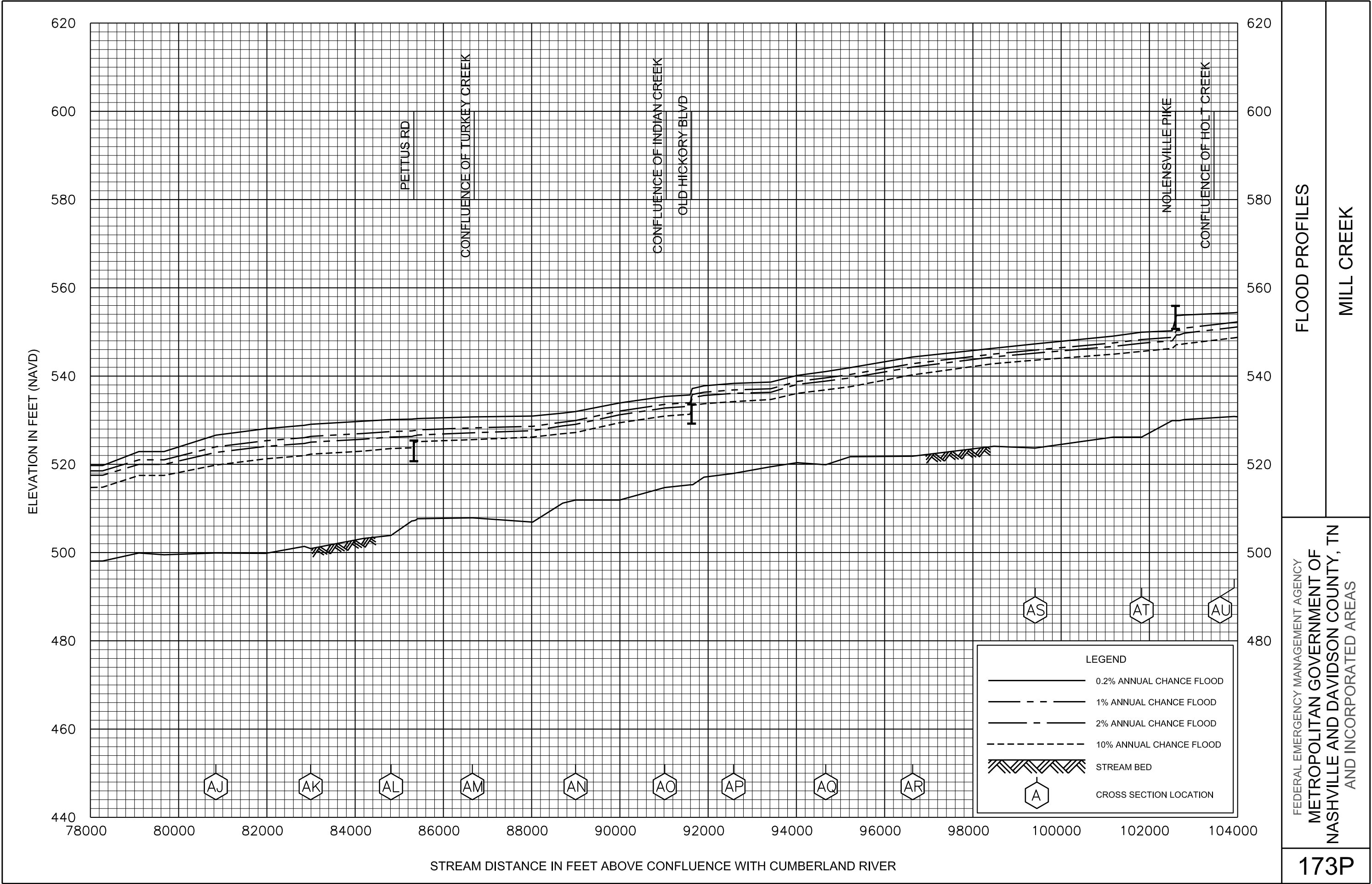
FEDERAL EMERGENCY MANAGEMENT AGENCY
METROPOLITAN GOVERNMENT OF
NASHVILLE AND DAVIDSON COUNTY, TN
AND INCORPORATED AREAS



FLOOD PROFILES

MILL CREEK

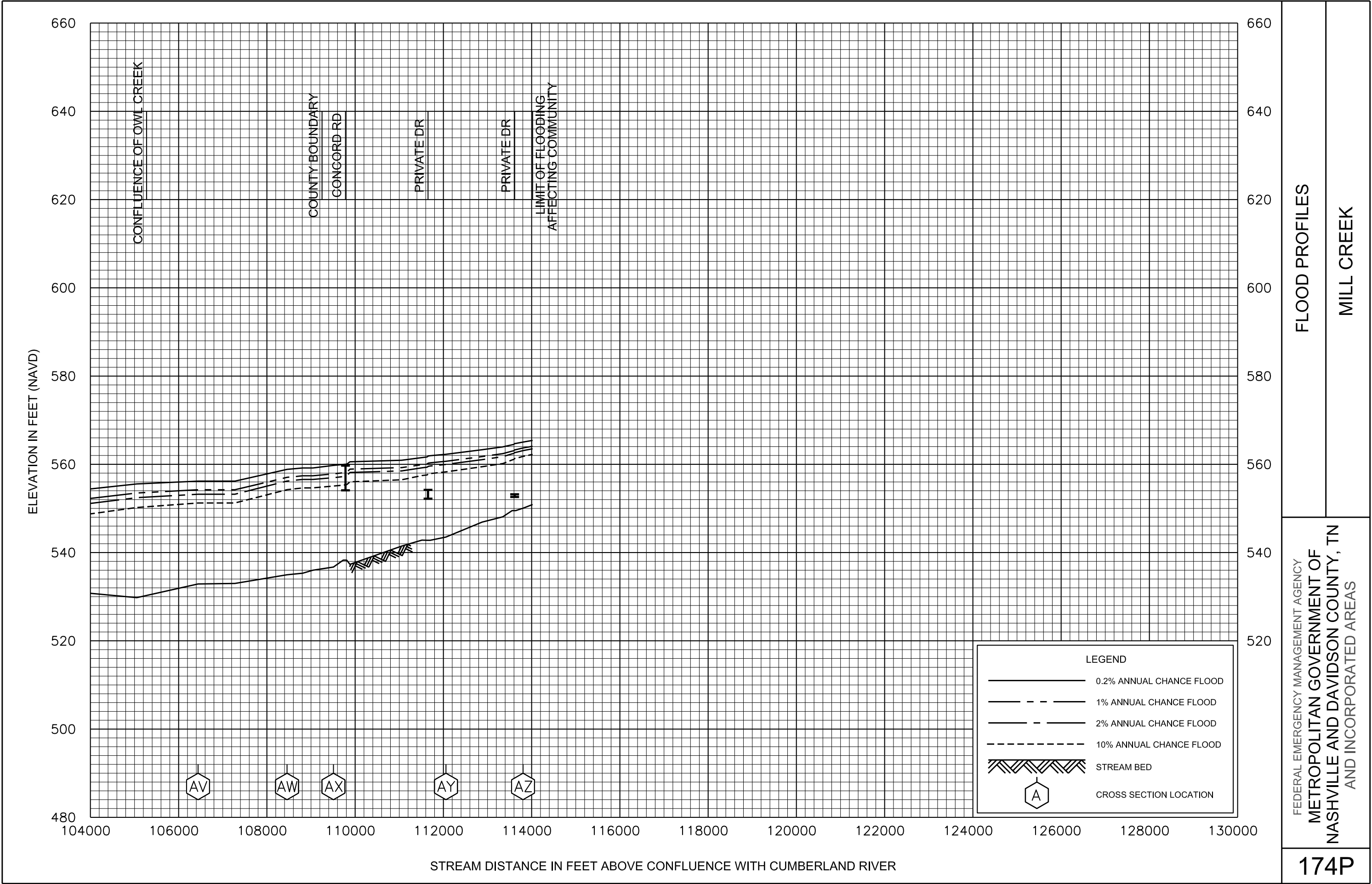
FEDERAL EMERGENCY MANAGEMENT AGENCY
METROPOLITAN GOVERNMENT OF
NASHVILLE AND DAVIDSON COUNTY, TN
AND INCORPORATED AREAS

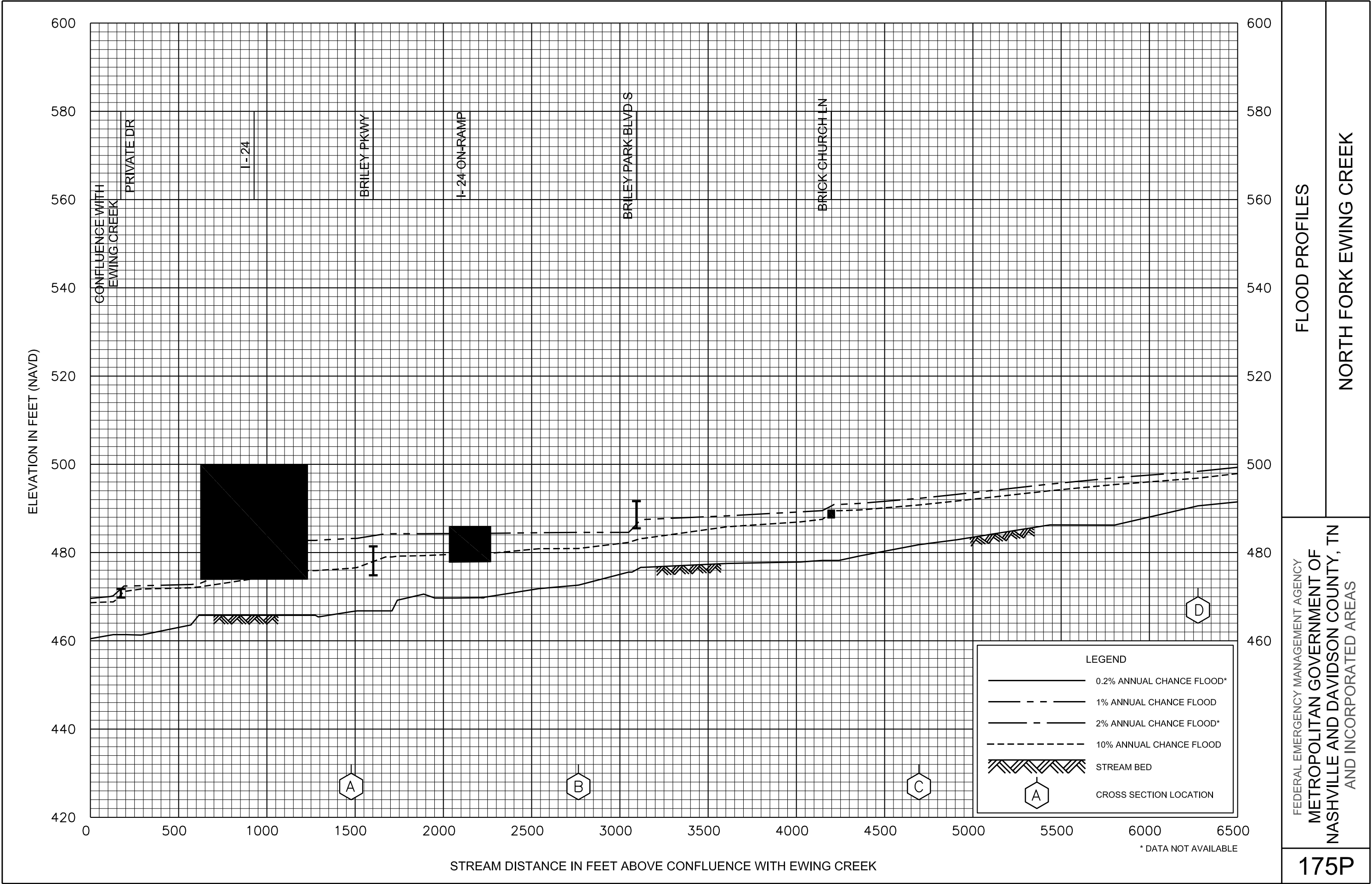


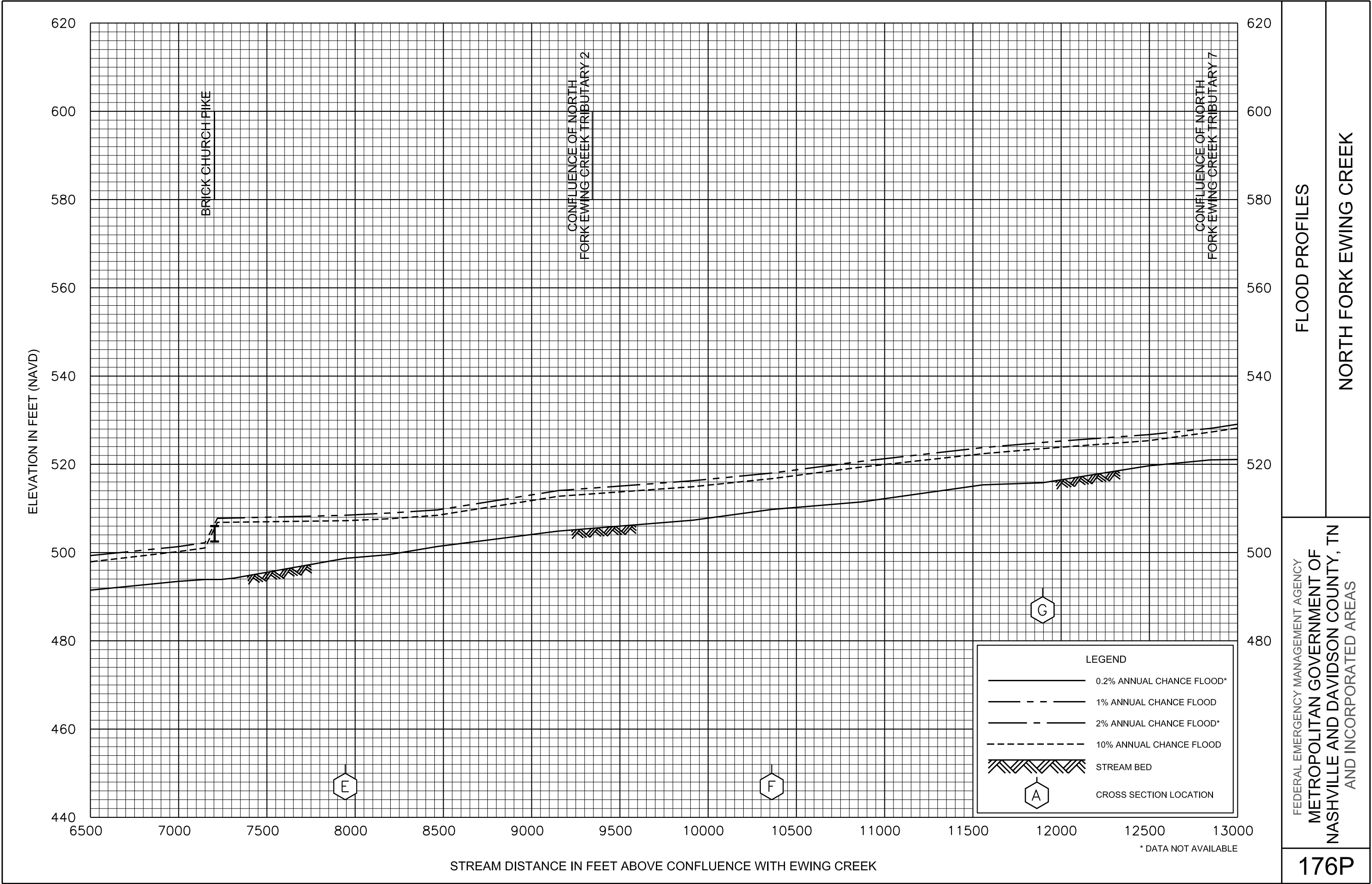
FLOOD PROFILES

MILL CREEK

FEDERAL EMERGENCY MANAGEMENT AGENCY
METROPOLITAN GOVERNMENT OF
NASHVILLE AND DAVIDSON COUNTY, TN
AND INCORPORATED AREAS





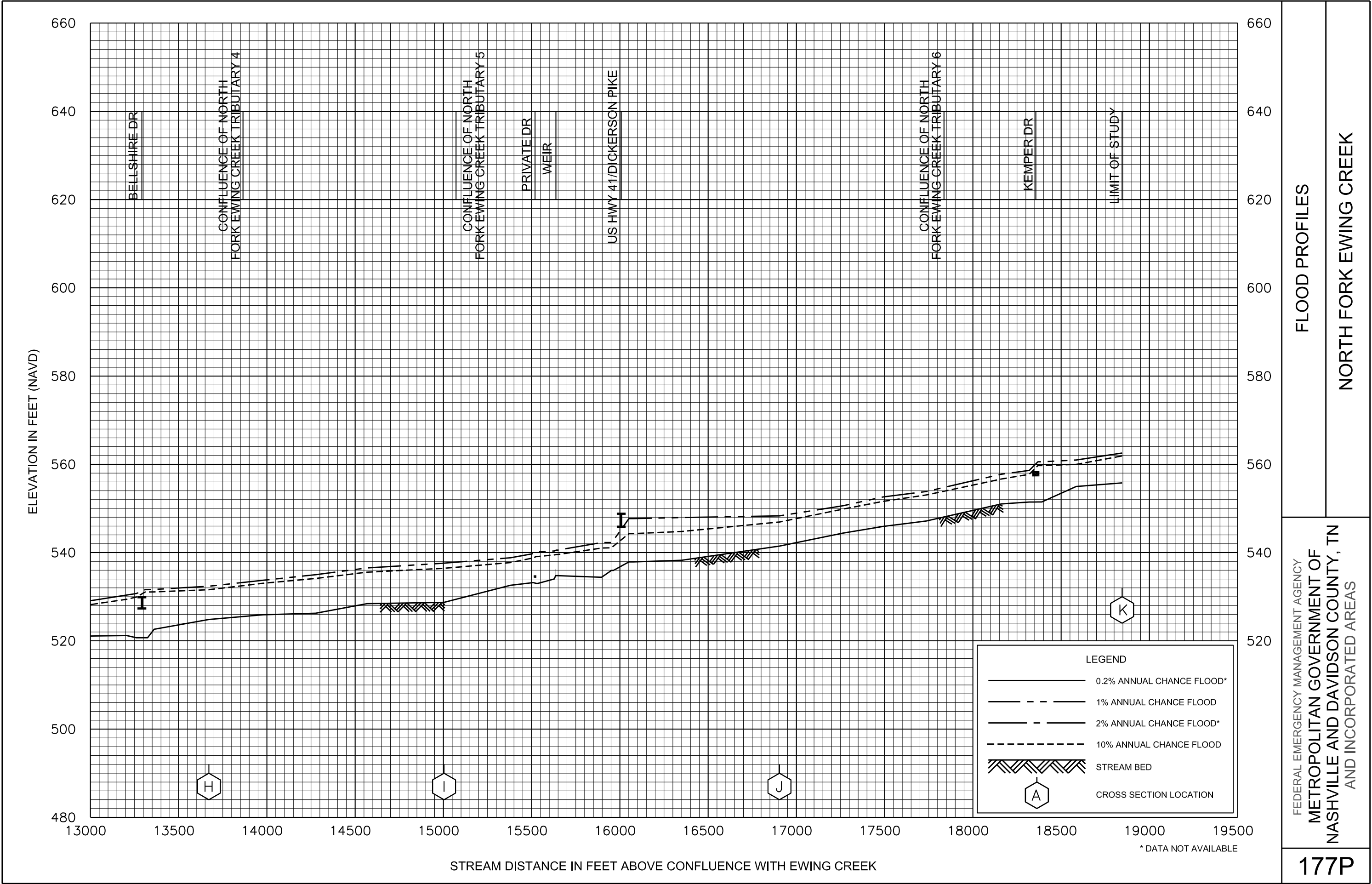


FEDERAL EMERGENCY MANAGEMENT AGENCY

METROPOLITAN GOVERNMENT OF
NASHVILLE AND DAVIDSON COUNTY, TN
AND INCORPORATED AREAS

FLOOD PROFILES

NORTH FORK EWING CREEK

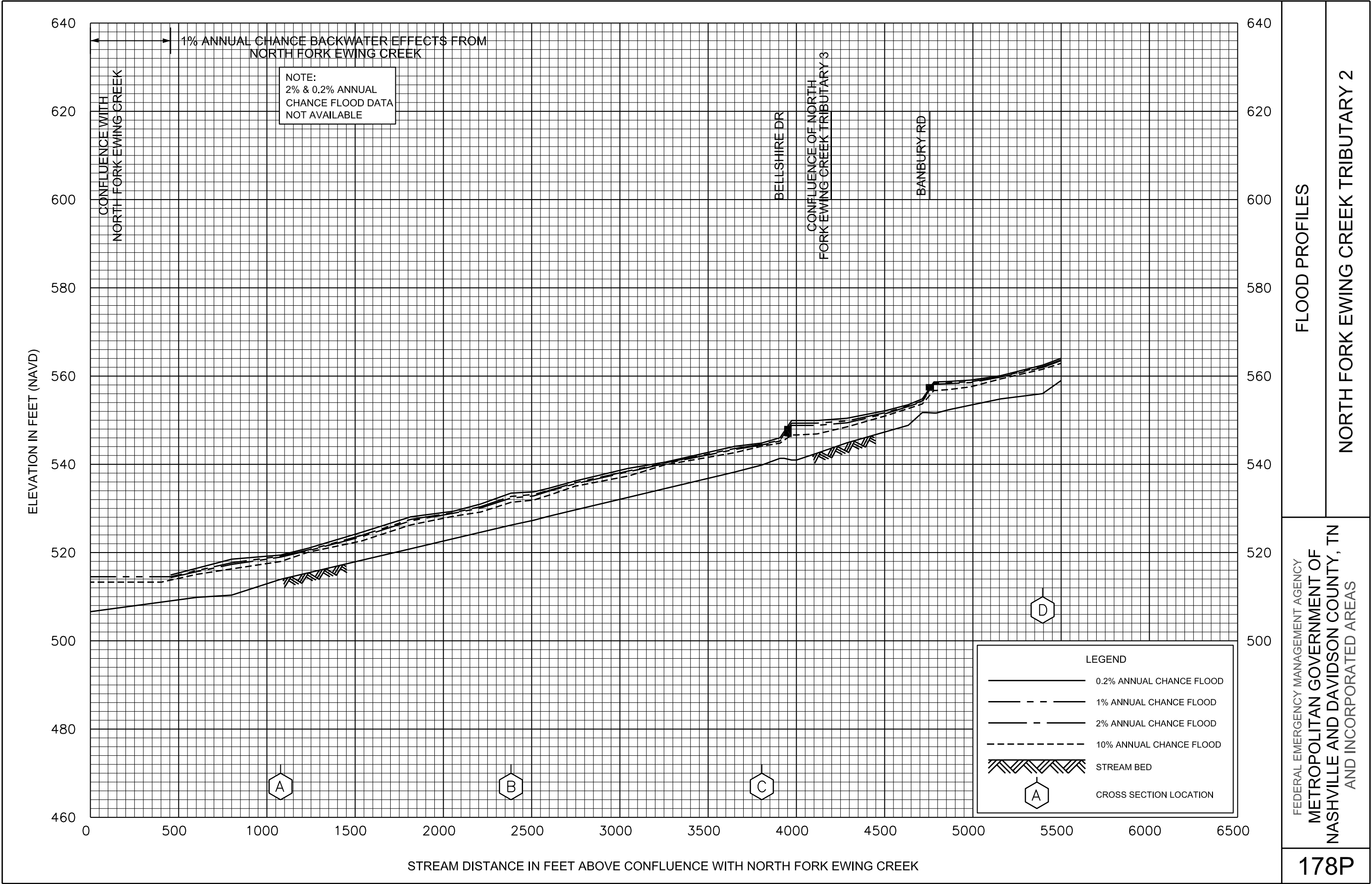


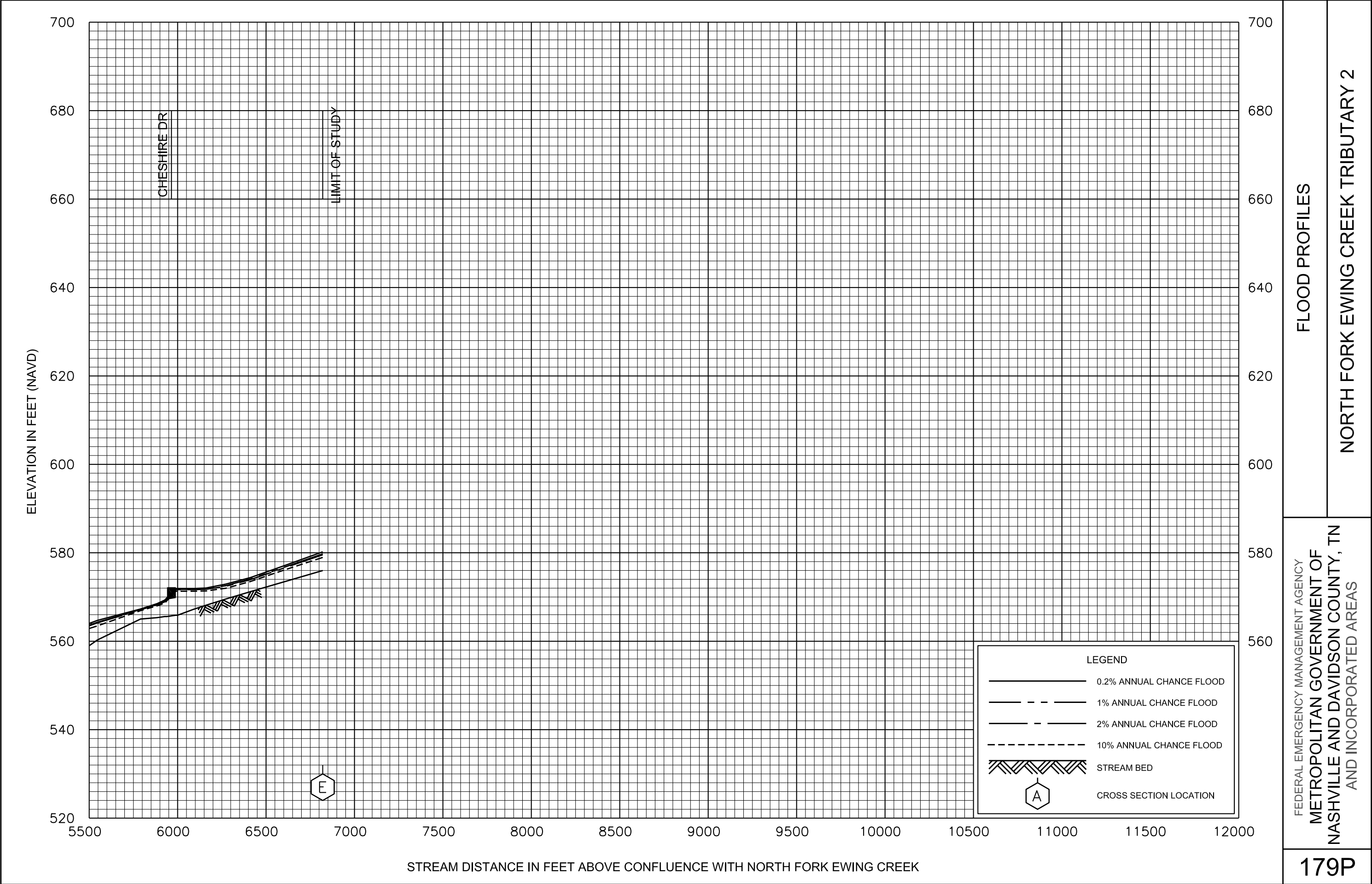
FEDERAL EMERGENCY MANAGEMENT AGENCY

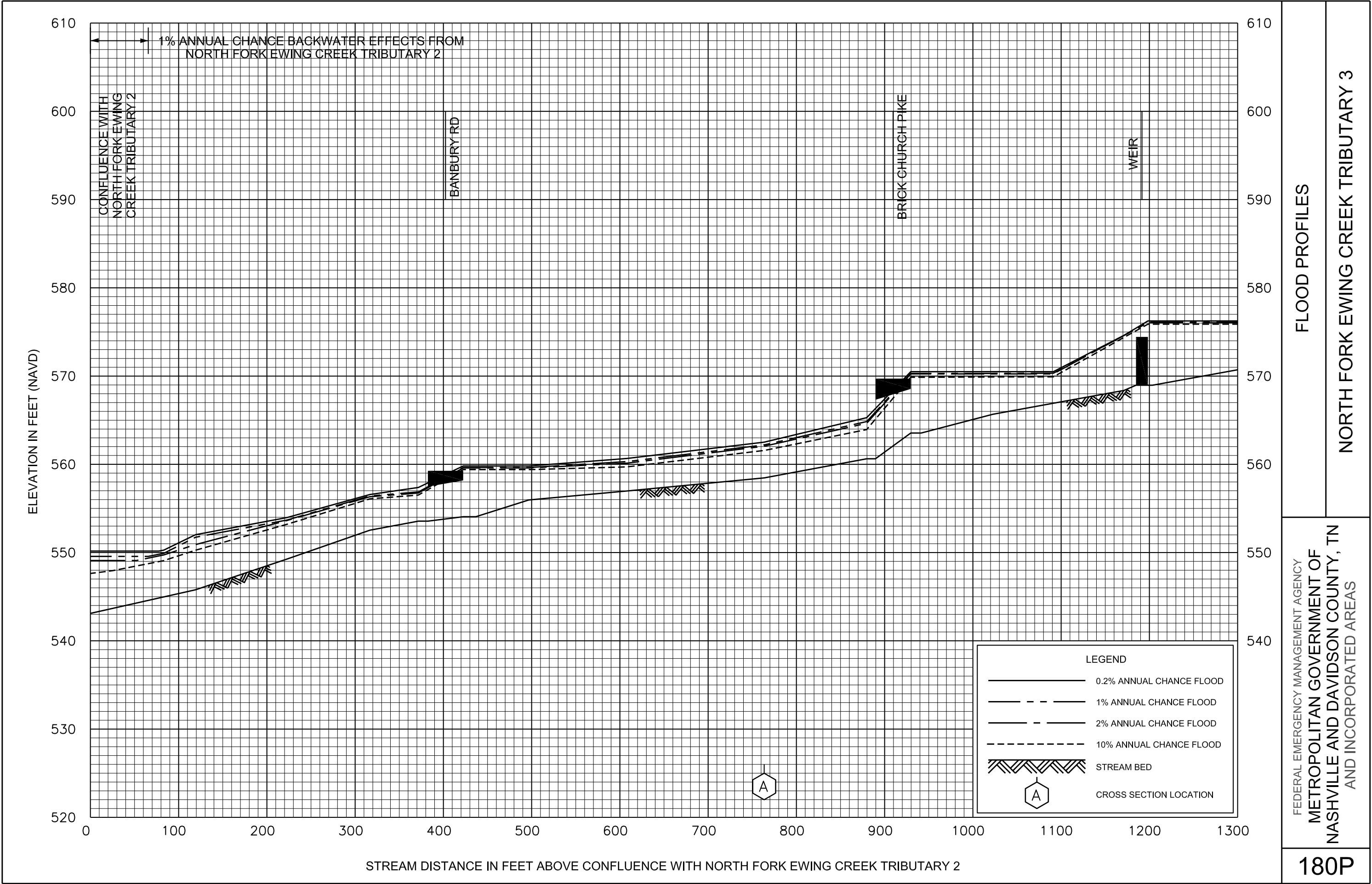
METROPOLITAN GOVERNMENT OF
NASHVILLE AND DAVIDSON COUNTY, TN
AND INCORPORATED AREAS

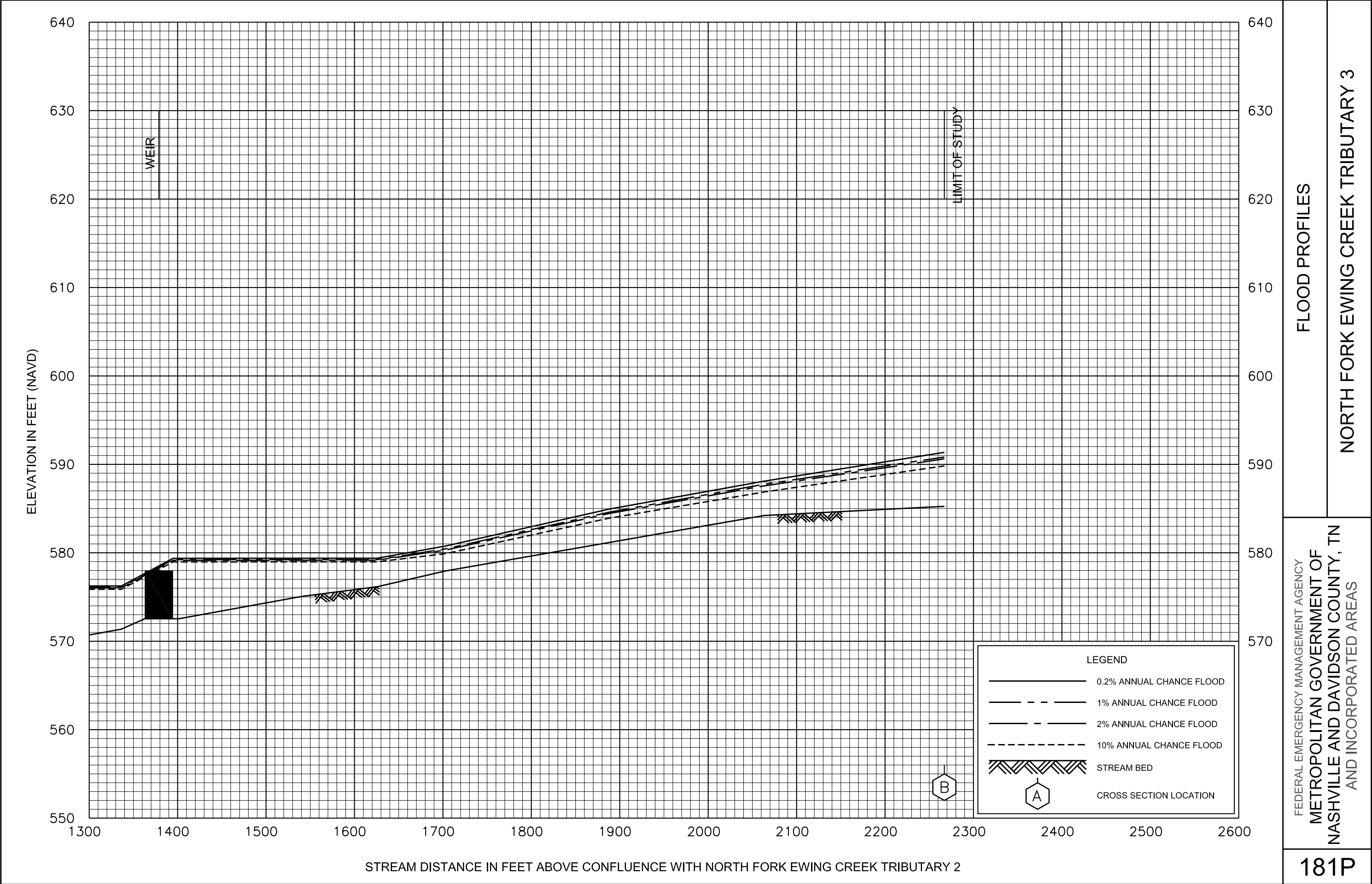
FLOOD PROFILES

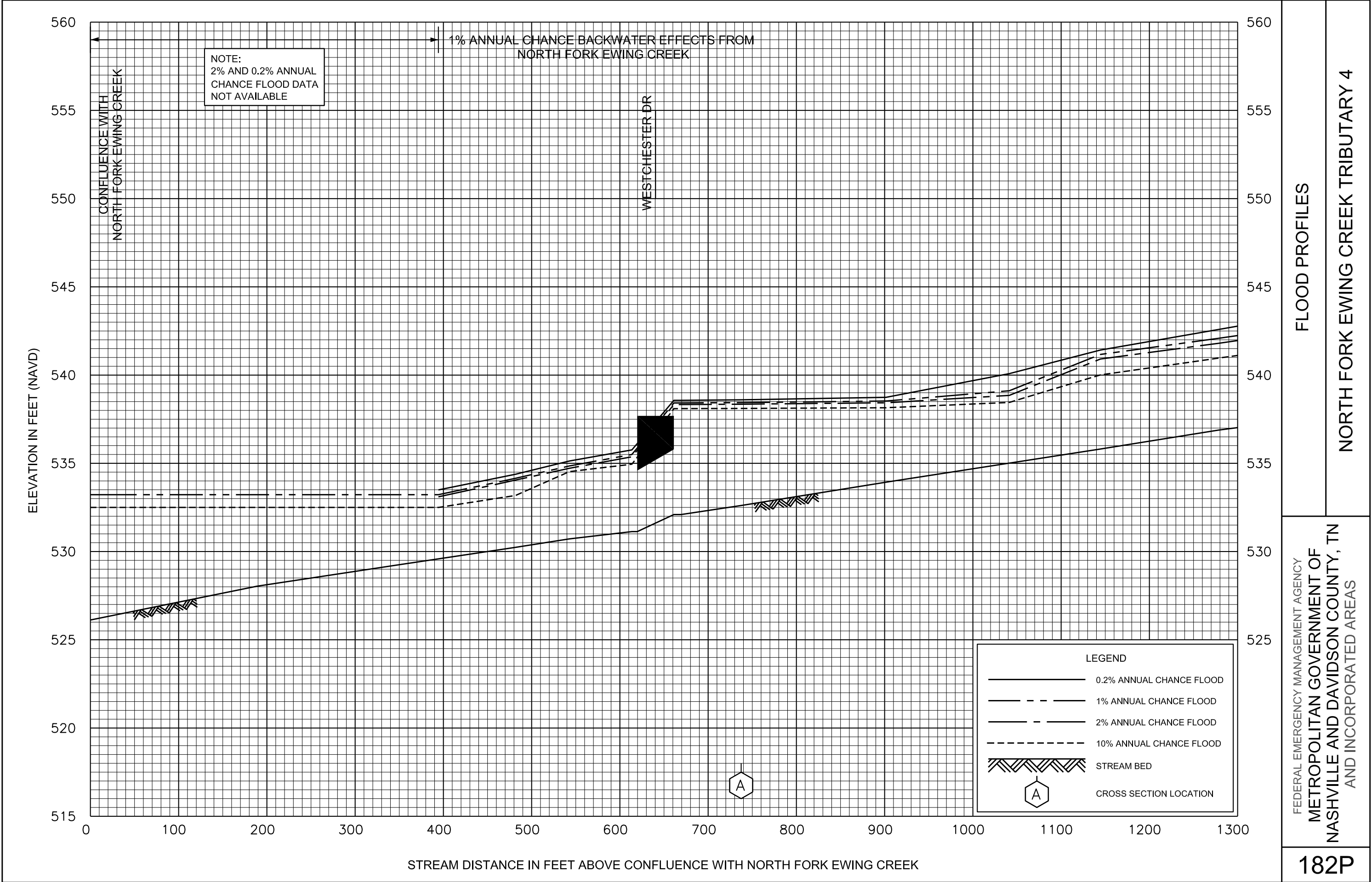
NORTH FORK EWING CREEK

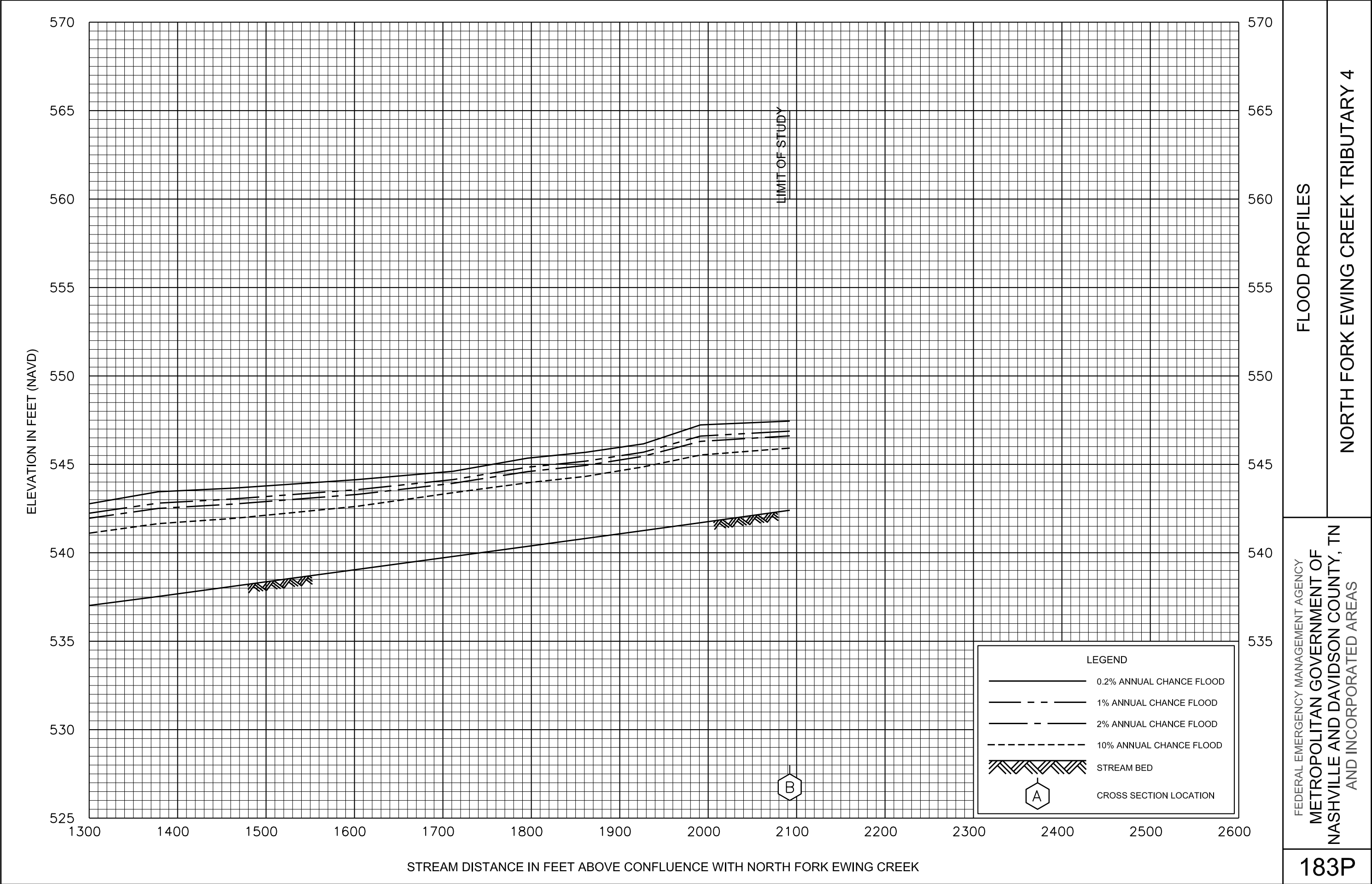


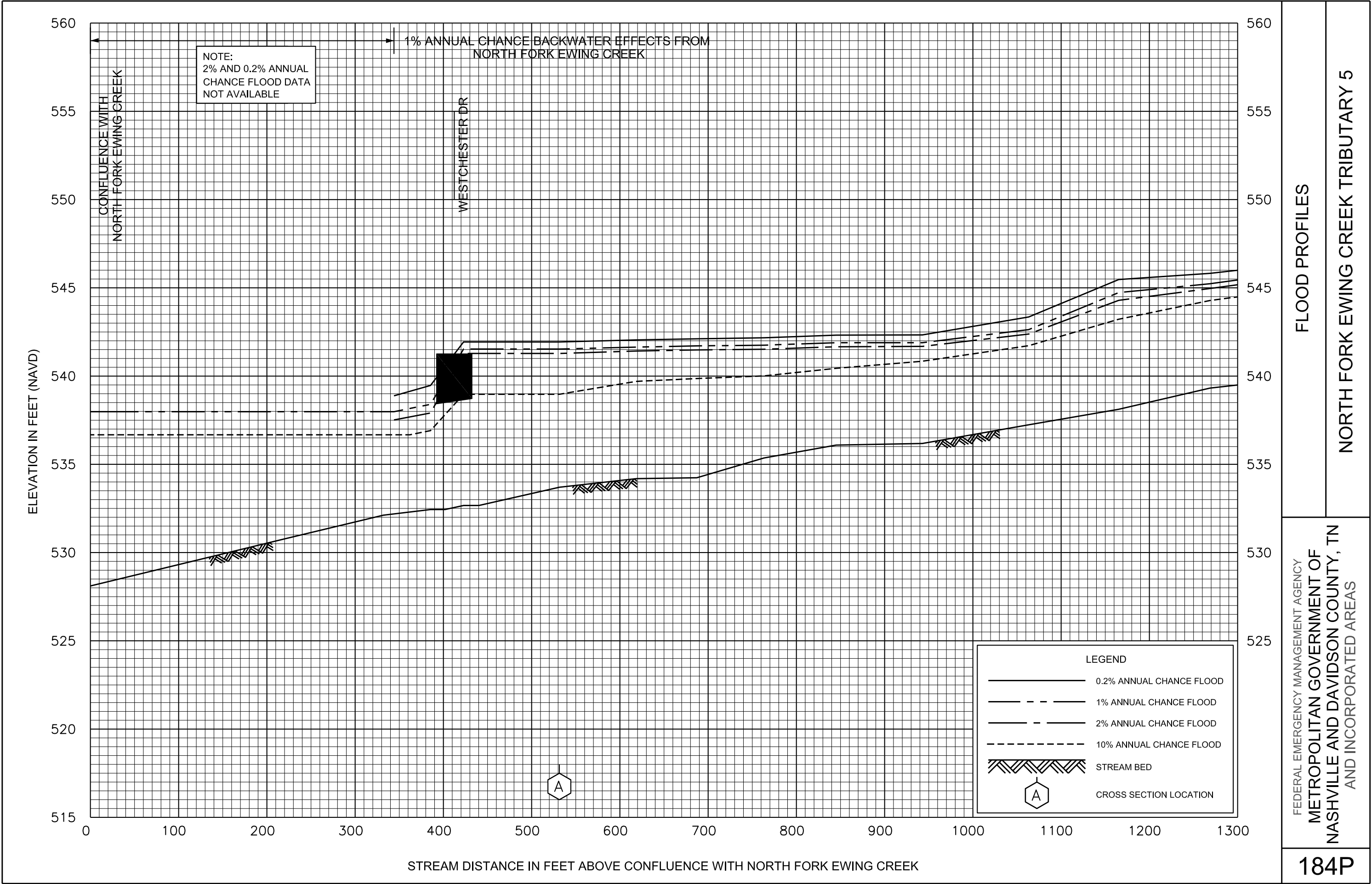


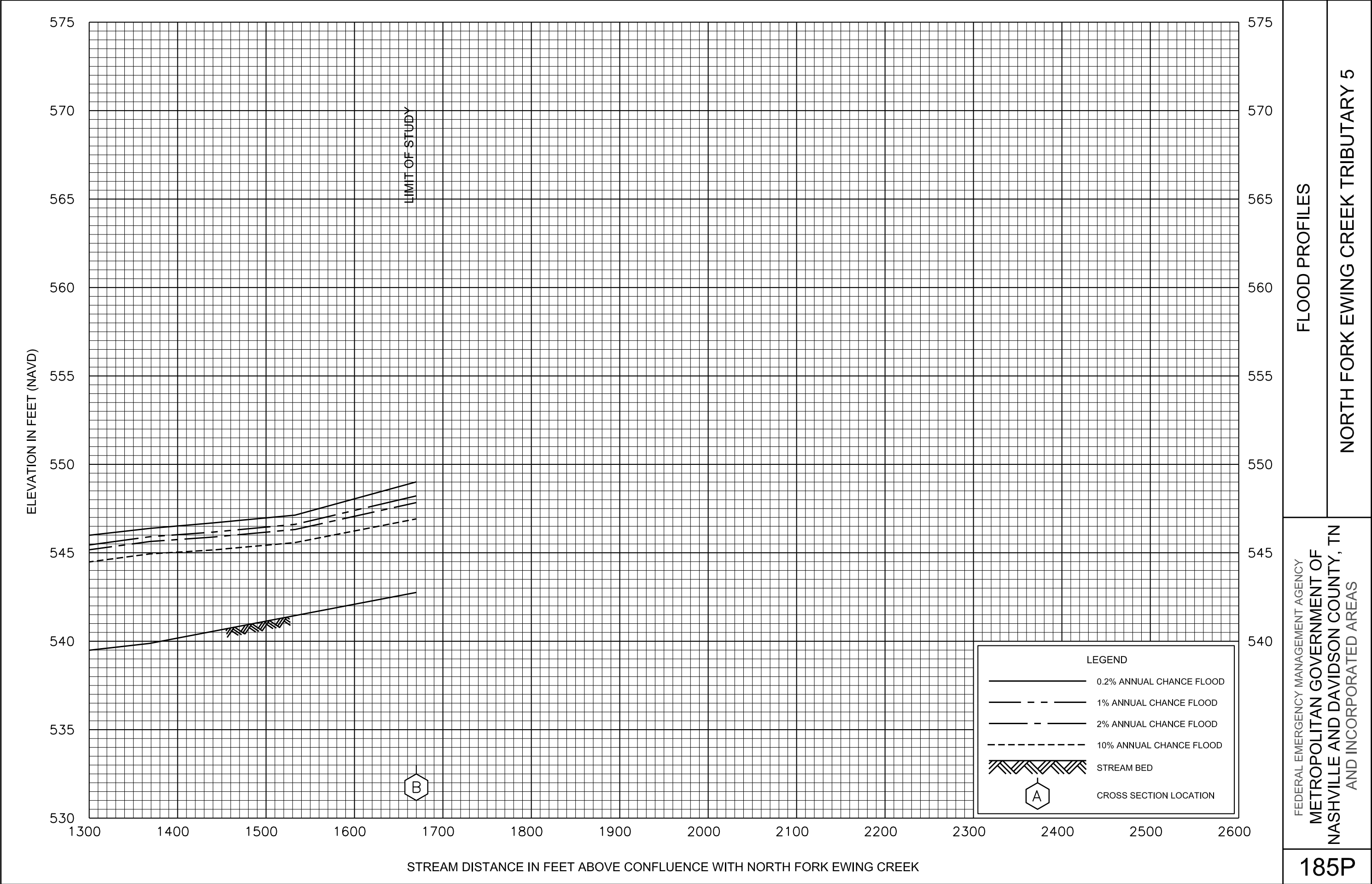


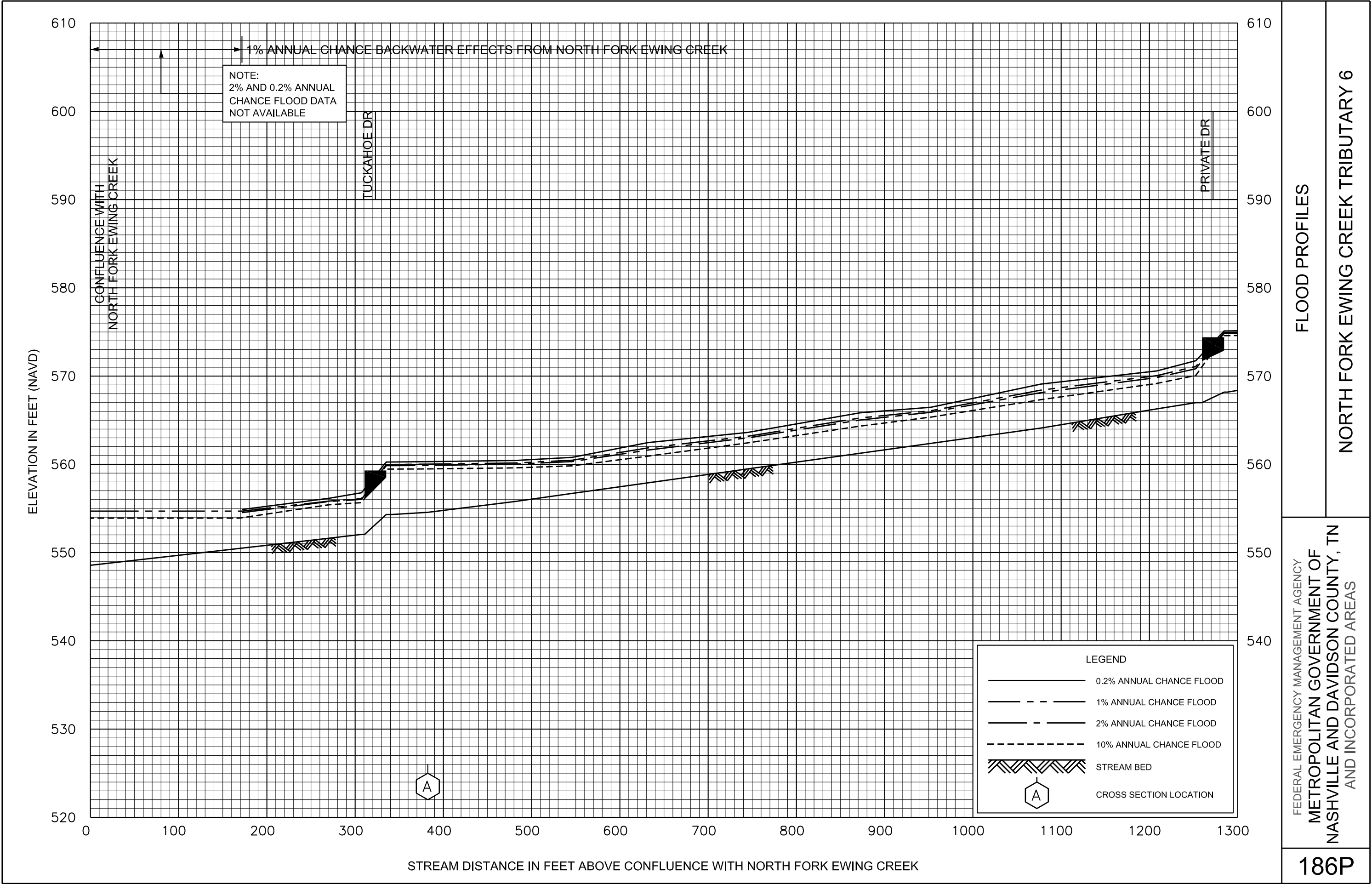


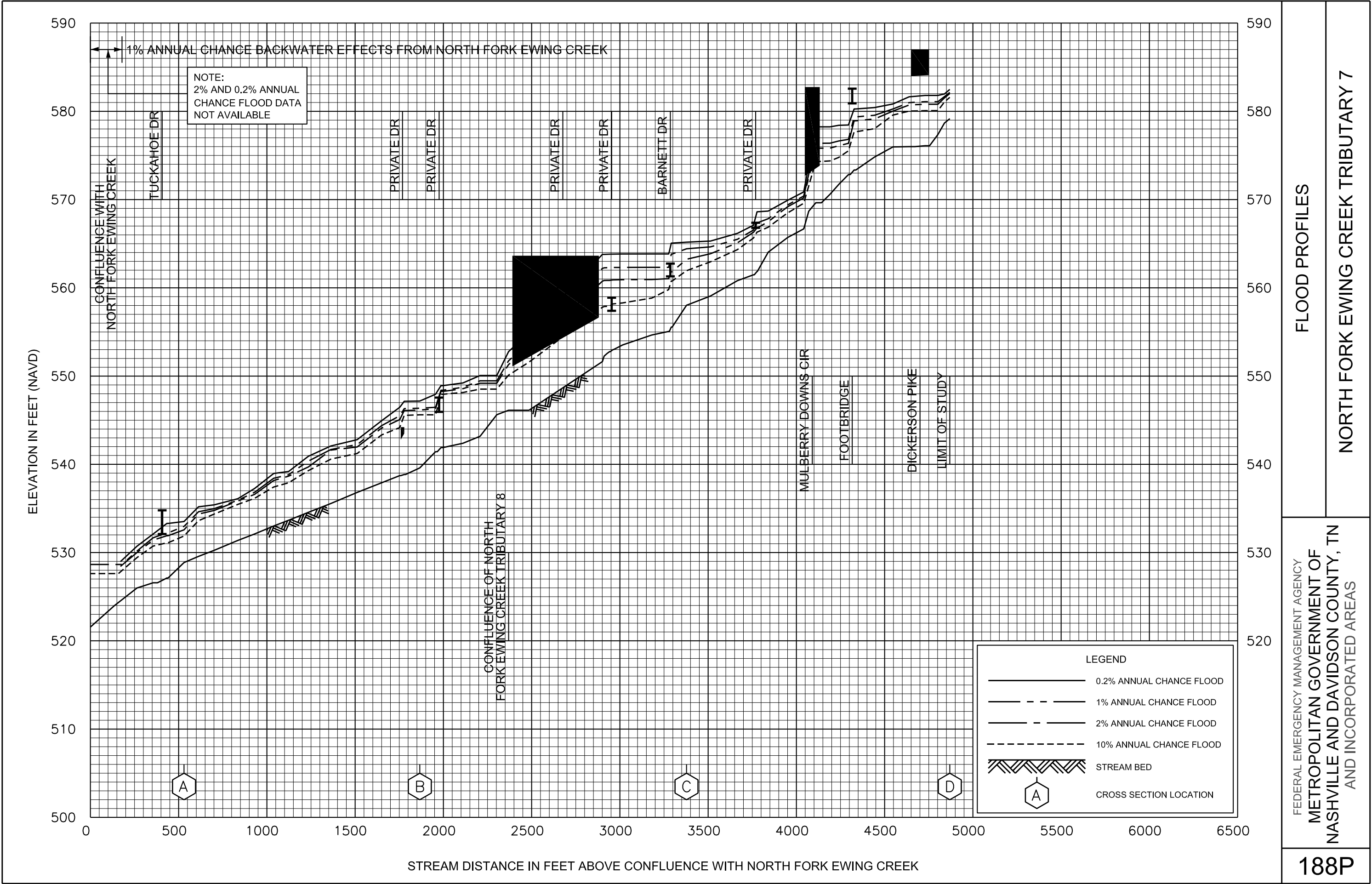


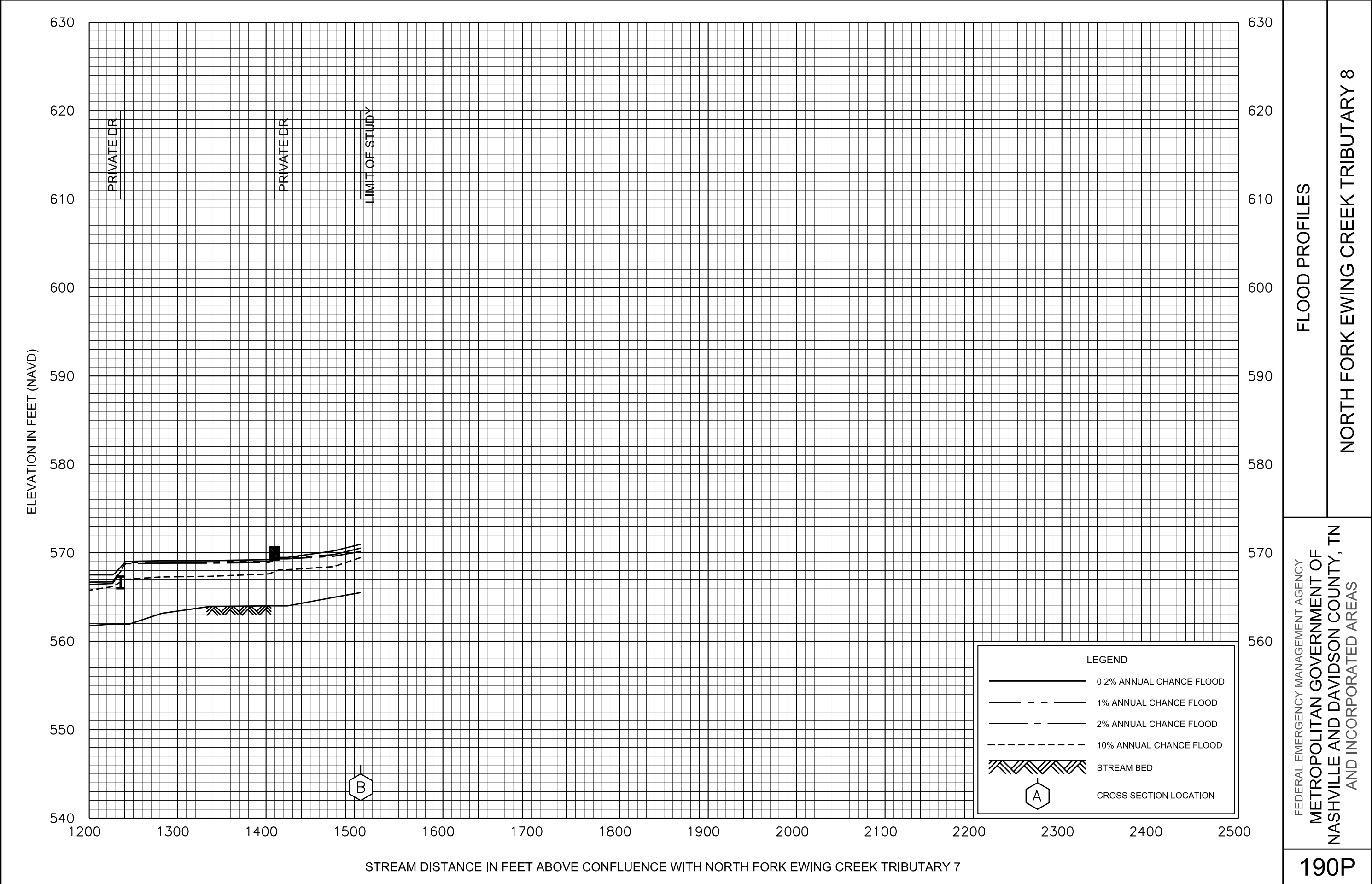


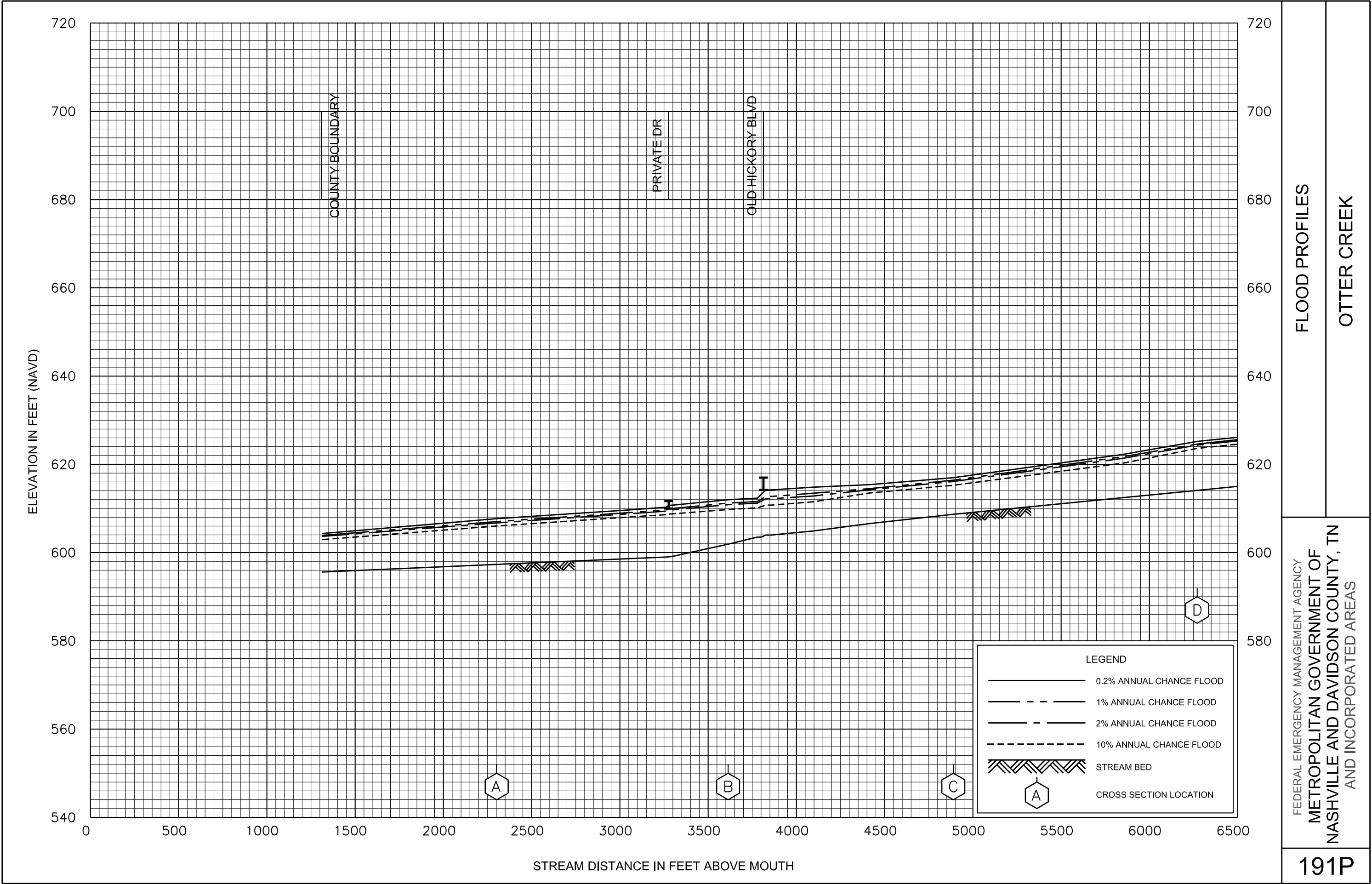








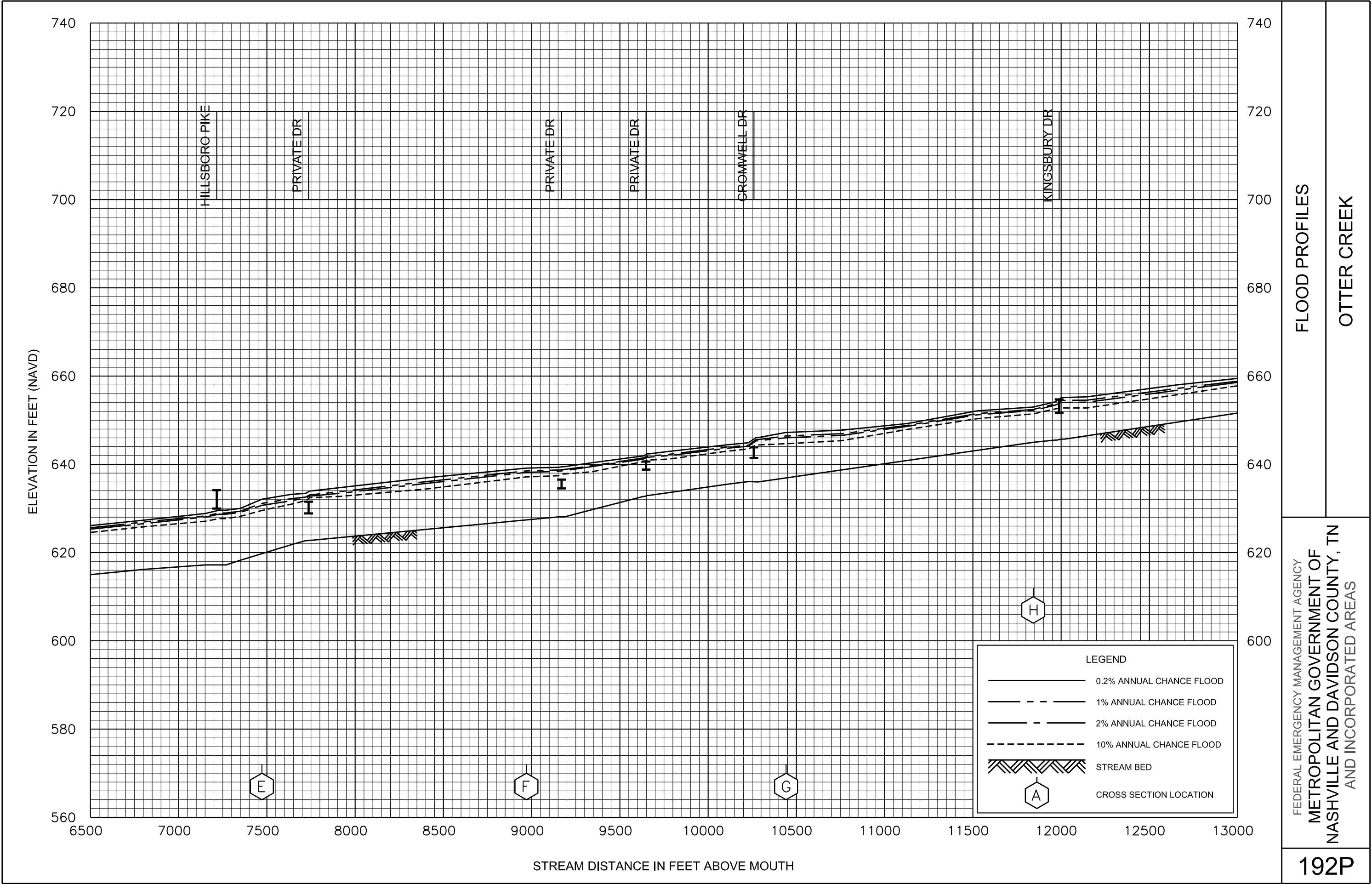




FLOOD PROFILES

OTTER CREEK

FEDERAL EMERGENCY MANAGEMENT AGENCY
METROPOLITAN GOVERNMENT OF
NASHVILLE AND DAVIDSON COUNTY, TN
AND INCORPORATED AREAS

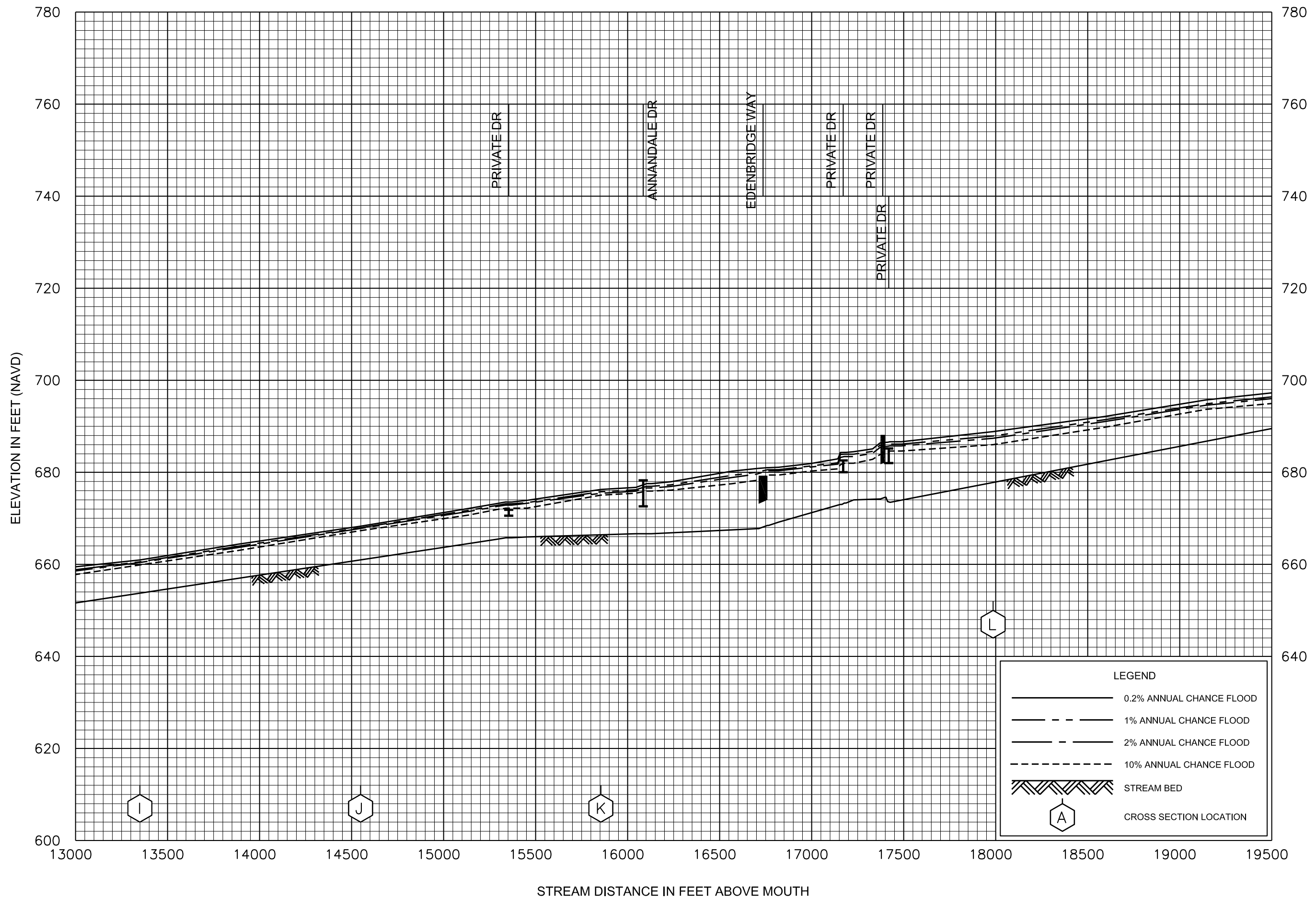


FLOOD PROFILES

OTTER CREEK

FEDERAL EMERGENCY MANAGEMENT AGENCY
METROPOLITAN GOVERNMENT OF
NASHVILLE AND DAVIDSON COUNTY, TN
AND INCORPORATED AREAS

192P



FLOOD PROFILES

OILER CREEK

FEDERAL EMERGENCY MANAGEMENT AGENCY
METROPOLITAN GOVERNMENT OF
NASHVILLE AND DAVIDSON COUNTY, TN
AND INCORPORATED AREAS

193P

