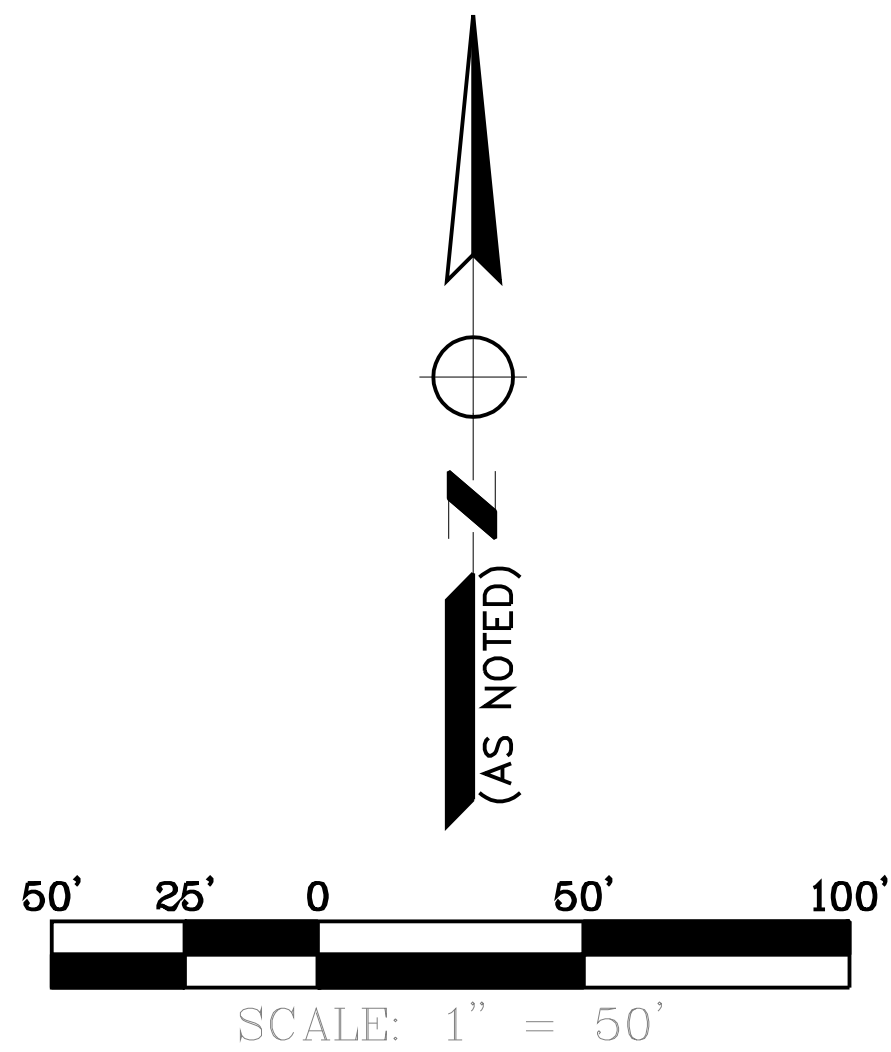
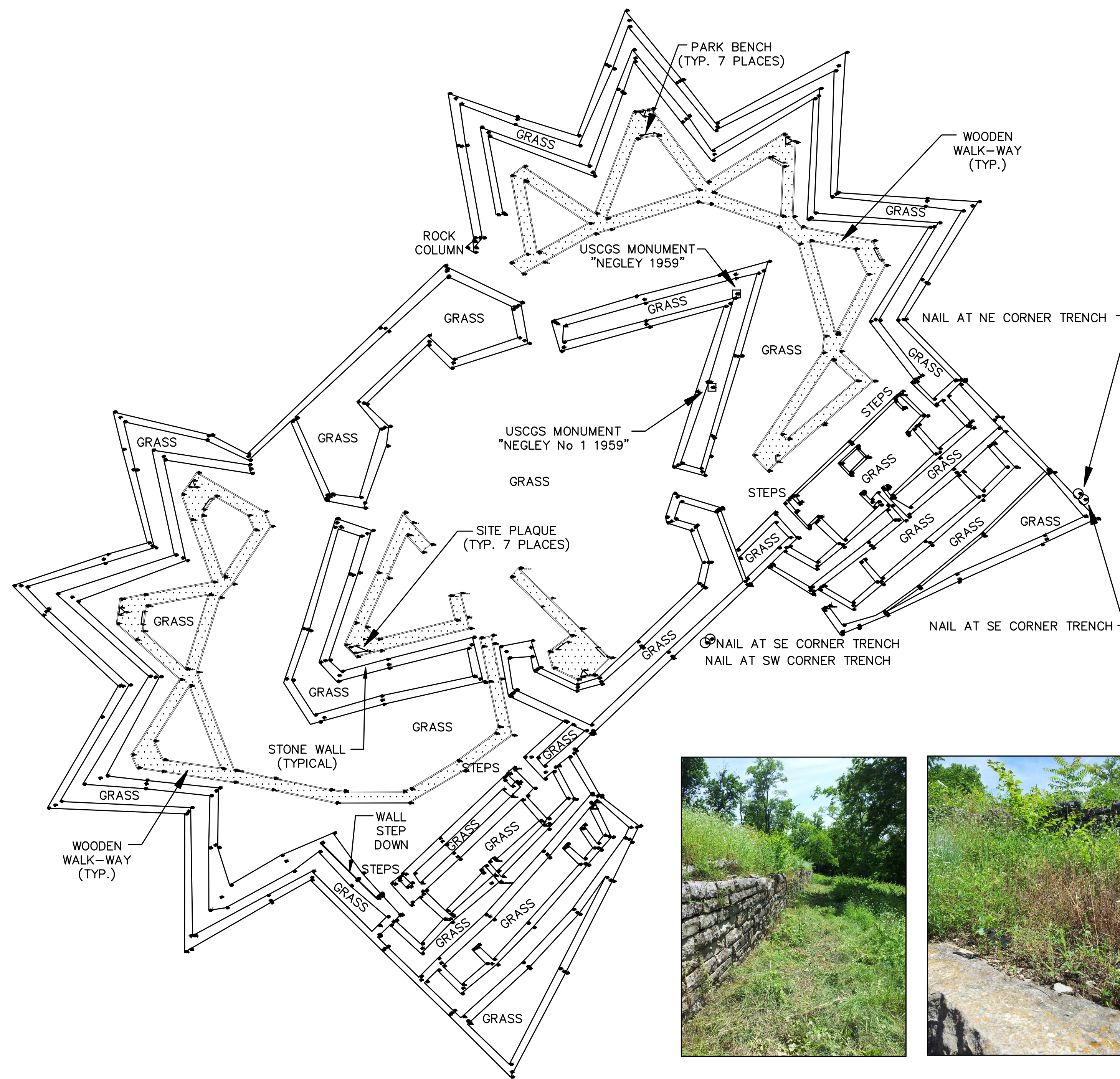


APPENDIX F
2013 SITE SURVEY




LEGEND

---	PROPERTY LINE
---ST---	STORM LINE
---S---	SEWER LINE
---W---	WATER LINE
---G---	GAS LINE
OHP/T/C	POWER, TELE. OR CABLE
UGP/T/C	U/G POWER, TELE. OR CABLE
U/G FOC	U/G FIBER OPTIC
—X—X—	FENCE LINE
—589—	CONTOUR LINE
~~~~~	TREE/DRIP LINE
□ MON.	CONC. MONUMENT
○ IPO	IRON PIN
● IPS	IRON PIN SET
⊕	FIRE HYDRANT
⊕	POWER POLE WITH GUY ANCHOR
*	LIGHT POLE
□ EB	ELECTRIC BOX
□ TP	TELEPHONE PEDESTAL
○ EM	ELECTRIC METER
⊙	MANHOLE
⊙ C/O	CLEAN-OUT
■	CATCH BASIN
⊗	WATER VALVE
□	WATER METER
⊗	GAS VALVE
○ GM	GAS METER
—	SIGN
○	POST
USCGS	UNITED STATES COAST AND GEODETIC SURVEY



**NOTES:**

1. Bearings are based on the "Tennessee State Plane" coordinate system, NAD83 (Horizontal)-C.O.R.S., and NGVD29 (Vertical).
2. Distances were measured with E.D.M. and G.P.S. equipment. E.D.M. distances have been corrected for temperature, barometric pressure and reduced to the grid. The average combined factor for this site is 0.99872578192252.
3. This surveyor has not physically located the underground utilities. Above grade and underground utilities shown were taken from visible appurtenances at the site, public records and/or maps prepared by others. The surveyor makes no guarantee that the underground utilities shown comprise all such utilities in the area, either in service or abandoned. The surveyor further does not warrant that the underground utilities are in the exact location indicated. Therefore, reliance upon the type, size, and location of utilities shown should be done so with this circumstance considered. Detailed verification of existence, location and depth should also be made prior to any decision relative thereto is made. Availability and cost of service should be confirmed with the appropriate utility company. In Tennessee, it is a requirement per "The Underground Utility Damage Prevention Act", that anyone who engages in excavation must notify all known underground utility owners, no less than three (3), nor no more than ten (10) working days prior to the date of their intent to excavate and also to avoid any possible hazard or conflict. Tennessee One Call: 1-800-351-1111
4. Information shown hereon was derived from random shots, cross sections, and radial shots.
5. Survey For: JMA (John Milner Associates, Inc.)



IF YOU DIG TENNESSEE...  
CALL US FIRST!  
1-800-351-1111  
1-615-366-1987  
TENNESSEE ONE CALL  
IT'S THE LAW



1205 SOUTH GRAYCROFT AVENUE  
MADISON, TENNESSEE 37115  
(615) 865-1913  
FAX (615) 865-0370  
"MAPPING THE EARTH"

HISTORIC WALL EXHIBIT  
FORT NEGLEY PROPERTY  
(CRITICAL LOCATES AND SPOT ELEVATIONS)  
FT. NEGLEY BOULEVARD  
METRO PID#10502044600  
P/O DEED BOOK 5145, PAGE 789-(R.O.D.C.,TN)  
FIRST CIVIL DISTRICT  
NASHVILLE, DAVIDSON COUNTY, TENNESSEE  
SCALE: 1" = 50' DATE: 7/03/2013  
REVISED DATE: 7/15/2013