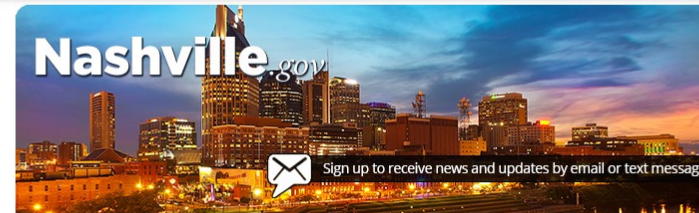


NAVIGATING HISTORIC OVERLAYS

How to stay informed
about Projects in Existing
Historic Overlays

RECEIVE AGENDA NOTICES

only use cookies that are necessary for this site to function, and to provide you with the best experience. Learn more in our [Cookie Statement](#). By continuing to use this site, you consent to the use of cookies. ✕



Email Updates

To sign up for updates or to access your subscriber preferences, please enter your contact information below.

Subscription Type

Email Address *

FOLLOW OUR SOCIAL MEDIA ACCOUNTS

Search for

“Metro Nashville Historical Commission”

- [Facebook](#)
- [Instagram](#)

APPOINT
HISTORIC
ZONING
LIASION





NOTICE

Photo: Meg Garner, Nashville Business Journal

FIND PLANS ONLINE

Metropolitan Historic Zoning Commission Permit Tracker

Case 2020074041 is Issued

Permit Details

Application Type	Historic Demolition
Application Details	DEMOLISH NC STRUCTURE
Date Submitted	11/25/2020
Address	3903 A KIMPALONG AVE, NASHVILLE, TN 37205
Parcel ID	10316012100
Owner	HAMMOND & BRANDT BUILDERS, LLC
Applicant	Michael Ward, Allard Ward

Legend

- Received
- Deferred
- Issued

Nashville.gov | Metro Government of Nashville & Davidson County, Tennessee

HOME LIVE WORK PLAY NEWS & MEDIA GOVERNMENT SERVICES

Nashville.gov • Historical Commission • About • Historic Zoning Commission • Meeting Information • 2020

Historical Commission

- About
- Historical Commission
- Historic Zoning Commission
- Meeting Information

2020 Metro Historic Zoning Commission Meetings

Sign up to receive notice of agenda postings [?].

Agendas and Approved Minutes

February 19, 2020

- Administrative permits for January-February 2020
- 1522 Douglas Avenue
- 942 Maxwell Avenue
- 202 Manchester Avenue
- 1108 South Douglas Avenue
- 1514 Ferguson Avenue
- 4205 Elkins Avenue
- 2001 Lebanon Pike
- 1600 10th Avenue North
- Marathon Village
- 1501 Fatherland Street
- 1716 Greenwood Avenue - Deferred

INTERACTIVE MAPPING

Nashville.gov > Planning Department > Mapping and GIS > Interactive Maps


Planning Department

- NashvilleNext
- Meeting Information ▶
- Mapping and GIS ▼
 - Interactive Maps
 - Static Maps
 - Map and Data Sales
 - Land Development ▶
 - Long Range Planning ▶

Interactive Maps

Browse through our gallery of web mapping applications


Parcel Viewer



[Parcel Viewer Map](#)

Our Parcel Viewer site provides public access to parcel information and a variety of useful map layers for Davidson County.


Development Tracker



[Development Tracker Map](#)

Follow applications filed with the Metro Planning Department as they move through the approval process. View project plans and related comments from Planning and other Metro departments.

New Board of Zoning Appeals (BZA) Tracker



HUB NASHVILLE

The screenshot shows the hubNashville website. At the top, there is a navigation breadcrumb: [Nashville.gov](#) > [Services](#) > [hubNashville](#). On the left, a 'Services' menu is open, listing: [Find Metro Departments](#), [Find Metro Services](#), [Frequently Asked Question Center](#), [hubNashville](#) (highlighted), [Metro Public Wi-Fi](#), [Mobile Apps](#), [NashView](#), and [Open Data](#). The main content area features the 'hubNashville' title, a 'Submit a request on hubNashville' button, and a descriptive paragraph: 'hubNashville is a comprehensive customer service system, that makes it easier for people to connect with Metro representatives in order to make service requests, ask questions, and share feedback. hubNashville is a one-stop shop currently available by phone and online, that is easy to use, and doesn't require a user to know which department they need to contact.' Below this is a 'News' section with the text: 'During **October**, we attended to **12,769** requests. Among the most frequently used request categories were:'. A bulleted list follows: 'Trash and Recycling Cart Service for damaged, stolen or additional carts and Trash/Recycling complaints (1,673)', 'Missed Trash (1,278)', 'Missed Recycling (576)', 'Blocking the Right of Way (472)', 'New Account Activation (372)', 'Illegal Dumping (319)', 'Traffic Light Issues (268)', 'Dead Animal Pickup (257)', 'Extra Trash/Recycling Cart Pickup (251)', 'Junk and Debris (247)', 'Residential Complaints (192)', 'Damaged Signs (152)', 'Brush Collection (131)', 'Potholes fixed (127)', and 'Abandoned Vehicles (117)'. The hubNashville logo is also visible on the right side of the main content area.